

Contract Code: 7200037432



**Brihanmumbai Municipal Corporation**

**Design and Build Contract**

**Construction of 45m wide Elevated Road from Link Road at  
Dahisar (West) in BMC limit to Bhayander (West) in MBMC limit  
(Coastal Road Last Leg)**

**Volume 6**

**Employer's Drawings**

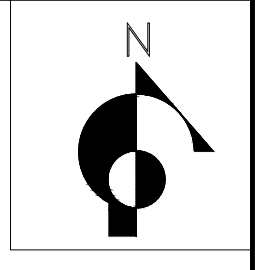
## LIST OF DRAWINGS

SR.NO.	DRAWING TITLE	DRAWING NO
<b>DP DEMARCATION</b>		
1	DP DEMACATION OF PROJECT ROAD	TUSPL/BMC/DB/DPD/001
2	PROPOSED EXTENSION OF PROJECT ROAD WITH IN BMC (AS PER TP OF GR. MUMBAI) TO MBMC JURISDICTION	TUSPL/BMC/DB/DPD/002
<b>LAYOUT PLAN</b>		
3	LAYOUT PLAN	TUSPL/BMC/DB/LP/101
<b>TOPOGRAPHICAL AND BATHYMETRY SURVEY PLAN</b>		
4	LEGEND	TUSPL/BMC/DB/TS/201
5	TOPOGRAPHICAL SURVEY FROM CH. 0+00 TO CH. 1+350	TUSPL/BMC/DB/TS/202
6	TOPOGRAPHICAL SURVEY FROM CH. 1+350 TO CH. 2+700	TUSPL/BMC/DB/TS/203
7	TOPOGRAPHICAL SURVEY FROM CH. 2+700 TO CH. 4+000	TUSPL/BMC/DB/TS/204
8	TOPOGRAPHICAL SURVEY FROM CH. 4+000 TO CH. 4+580	TUSPL/BMC/DB/TS/205
9	LEGEND	TUSPL/BMC/DB/BS/206
10	BATHYMETRY SURVEY PLAN	TUSPL/BMC/DB/BS/207
<b>TYPICAL CROSS SECTIONS</b>		
11	TYPICAL SECTION OF LAND FILLED ROAD	TUSPL/BMC/DB/TCS/301
12	TYPICAL CROSS SECTION OF REINFORCED SOIL RAMP WALL	TUSPL/BMC/DB/TCS/302
13	TYPICAL CROSS SECTION OF ROAD ON STILT OVER MANGROVES AND SALT PAN AREAS	TUSPL/BMC/DB/TCS/303
14	TYPICAL CROSS SECTION OF ELEVATED ROAD ACROSS CREEK WITH STEEL ARCH GIRDER	TUSPL/BMC/DB/TCS/304
15	TYPICAL LAND FILLED ROAD - 36M REALIGNMENT OF DAHISAR LINK ROAD	TUSPL/BMC/DB/TCS/305
16	TYPICAL LAND FILLED ROAD - 27M REALIGNMENT OF DAHISAR LINK ROAD	TUSPL/BMC/DB/TCS/306
17	TYPICAL LAND FILLED ROAD - 18M REALIGNMENT OF DAHISAR LINK ROAD	TUSPL/BMC/DB/TCS/307
<b>PLAN AND PROFILE</b>		
18	PLAN & PROFILE FROM CH. 0+00 TO CH. 0+650	TUSPL/BMC/DB/P&P/401
19	PLAN & PROFILE FROM CH. 0+650 TO CH. 1+350	TUSPL/BMC/DB/P&P/402
20	PLAN & PROFILE FROM CH. 1+350 TO CH. 2+050	TUSPL/BMC/DB/P&P/403
21	PLAN & PROFILE FROM CH. 2+050 TO CH. 2+700	TUSPL/BMC/DB/P&P/404
22	PLAN & PROFILE FROM CH. 2+700 TO CH. 3+300	TUSPL/BMC/DB/P&P/405
23	PLAN & PROFILE FROM CH. 3+300 TO CH. 4+000	TUSPL/BMC/DB/P&P/406
24	PLAN & PROFILE FROM CH. 4+000 TO CH. 4+580	TUSPL/BMC/DB/P&P/407
<b>STRUCTURES GAD DRAWINGS</b>		
25	PIER LOCATIONS FROM CH. 0+00 TO CH. 1+350	TUSPL/BMC/DB/STR/501
26	STRUCTURE PLAN FROM CH. 1+350 TO CH. 2+700	TUSPL/BMC/DB/STR/502
27	STRUCTURE PLAN FROM CH. 2+700 TO CH. 4+000	TUSPL/BMC/DB/STR/503
28	STRUCTURE PLAN FROM CH. 4+000 TO CH. 4+580	TUSPL/BMC/DB/STR/504
29	GENERAL ARRANGEMENT DRAWING FOR OBLIGATORY SPAN OVER CREEK WITH STEEL ARCH GIRDER	TUSPL/BMC/DB/STR/505

30	GENERAL ARRANGEMENT DRAWING OF ROAD ON STILT OVER MANGROVES AND SALT PAN	TUSPL/BMC/DB/STR/506
31	GENERAL ARRANGEMENT DRAWING FOR SINGLE CELL BOX CULVERT	TUSPL/BMC/DB/STR/507
32	GENERAL ARRANGEMENT DRAWING FOR DOUBLE CELL BOX CULVERT	TUSPL/BMC/DB/STR/508
33	GENERAL ARRANGEMENT DRAWING FOR 20M SPAN WITH 8.5M WIDTH	TUSPL/BMC/DB/STR/509
34	GENERAL ARRANGEMENT DRAWING FOR 20M SPAN WITH 11.5M WIDTH	TUSPL/BMC/DB/STR/510
35	GENERAL ARRANGEMENT DRAWING FOR 20M SPAN WITH 11.5M WIDTH	TUSPL/BMC/DB/STR/511
36	GENERAL ARRANGEMENT DRAWING FOR 20M SPAN WITH 11.5M WIDTH	TUSPL/BMC/DB/STR/512
37	GENERAL ARRANGEMENT DRAWING OF BRIDGE EXTENSION FOR TOLL PLAZA AND EMERGENCY RESCUE AREA	TUSPL/BMC/DB/STR/513
<b>ROAD MARKING &amp; SIGNAGES DRAWINGS</b>		
38	ROAD MARKING & SIGNAGES PLAN FROM CH. 0+00 TO CH. 0+550	TUSPL/BMC/DB/RM/601
39	ROAD MARKING & SIGNAGES PLAN FROM CH. 0+550 TO CH. 1+250	TUSPL/BMC/DB/RM/602
40	ROAD MARKING & SIGNAGES PLAN FROM CH. 1+250 TO CH. 1+950	TUSPL/BMC/DB/RM/603
41	ROAD MARKING & SIGNAGES PLAN FROM CH. 1+950 TO CH. 2+650	TUSPL/BMC/DB/RM/604
42	ROAD MARKING & SIGNAGES PLAN FROM CH. 2+650 TO CH. 3+400	TUSPL/BMC/DB/RM/605
43	ROAD MARKING & SIGNAGES PLAN FROM CH. 3+400 TO CH. 4+050	TUSPL/BMC/DB/RM/606
44	ROAD MARKING & SIGNAGES PLAN FROM CH. 4+050 TO CH. 4+580	TUSPL/BMC/DB/RM/607
<b>ROAD MARKING &amp; SIGNAGES TYPICAL DRAWINGS</b>		
45	ROUTE DIRECTIONAL ARROWS FOR ROADS	TUSPL/BMC/DB/RM/701
46	TRAFFIC LANE MARKING & EDGE MARKING	TUSPL/BMC/DB/RM/702
47	DIRECTIONAL MARKING	TUSPL/BMC/DB/RM/703
48	ROAD STUDS FOR DIVIDEDCARRIAGEWAY	TUSPL/BMC/DB/RM/704
49	SINAGES TYPICAL DRAWING	TUSPL/BMC/DB/RM/705
<b>BUS TERMINAL CUM MULTI-LEVEL PARKING DRAWINGS</b>		
50	INTEGRATED BUS TERMINAL AND MULTI-LEVEL PARKING AT DAHISAR	TUSPL/BMC/DB/MP/801
51	GROUND FLOOR PLAN	TUSPL/BMC/DB/MP/802
52	TYPICAL FLOOR OF FIRST TO SEVENTH	TUSPL/BMC/DB/MP/803
<b>INTEGRATION DRAWINGS</b>		
53	GENERAL ARRANGEMENT DRAWING FOR JUNCTION IMPROVEMENT AT EXTENSION OF DAHISAR LINK ROAD	TUSPL/BMC/DB/IL/901
54	PIER ARRANGEMENT FOR 20M SPAN & SECTION FOR REINFORCED SOIL WALL FOR RAMP	TUSPL/BMC/DB/STR/902

55	GENERAL ARRANGEMENT DRAWING FOR JUNCTION IMPROVEMENT NEAR SUBHASH CHANDRA BOSE MAIDAN	TUSPL/BMC/DB/STR/903
<b>STREET LIGHTING PLAN</b>		
56	ELECTRICAL LAYOUT PLAN FROM CH. 0+00 TO CH. 0+770	TUSPL/BMC/DB/EL/1001
57	ELECTRICAL LAYOUT PLAN FROM CH. 0+770 TO CH. 1+350	TUSPL/BMC/DB/EL/1002
58	ELECTRICAL LAYOUT PLAN FROM CH. 1+350 TO CH. 2+050	TUSPL/BMC/DB/EL/1003
59	ELECTRICAL LAYOUT PLAN FROM CH. 2+050 TO CH. 2+700	TUSPL/BMC/DB/EL/1004
60	ELECTRICAL LAYOUT PLAN FROM CH. 2+700 TO CH. 3+400	TUSPL/BMC/DB/EL/1005
61	ELECTRICAL LAYOUT PLAN FROM CH. 3+400 TO CH. 4+000	TUSPL/BMC/DB/EL/1006
62	ELECTRICAL LAYOUT PLAN FROM CH. 4+000 TO CH. 4+580	TUSPL/BMC/DB/EL/1007
<b>OBLIGATORY SPAN FACADE LIGHTING</b>		
63	OBLIGATORY SPAN FACADE LIGHTING	TUSPL/BMC/DB/OS/2001
64	OBLIGATORY SPAN FACADE LIGHTING	TUSPL/BMC/DB/OS/2002
<b>ARCHITECTURAL MASTER PLAN &amp; SECTION FOR VIEWING DECK &amp; SPACE NEEDLE</b>		
65	MASTER PLAN OF VIEWING DECK	TUSPL/BMC/DB/AR/3001
66	VIEWING DECK- SECTION AA' & PART SECTIONS OF AA'	TUSPL/BMC/DB/AR/3002
67	VIEWING DECK- SECTION BB' & SAFETY NET DETAILS	TUSPL/BMC/DB/AR/3003
68	DETAILS- GUIDE RAIL & LADDER, SAFETY RAIL AT FLAG POST	TUSPL/BMC/DB/AR/3004
69	MASTER PLAN OF SPACE NEEDLE	TUSPL/BMC/DB/AR/3005
70	Monumental Flag Layout	TUSPL/BMC/DB/AR/3006

PART PLAN OF R/N WARD OF DEVELOPMENT PLAN OF  
MUNICIPAL CORPORATION OF GREATER MUMBAI FOR 2034.  
SANCTIONED UNDER SECTION 31(1) OF M.R. & T.P. ACT. 1966 ON 08/05/2018.  
Village- Dahisar and Eksar



A New 45 mt. wide road is to be proposed on land bearing CTS No. 1, 207, 208 of village Dahisar and CTS No. 532A, 534 of village Eksar and land use of said land affected by the alignment of said proposed 45 mt. wide road is proposed to be changed and reserve it for the road. Subject to condition that the necessary permission from CRZ point of view shall be obtained from the Competent Authority.


PREPARED BY: *[Signature]*  
CHECKED BY: *[Signature]*

This plan is to be read with the Urban Development Department's Notice under Section 37(1AA) of the M.R. & T.P. Act, 1966 issued vide No. TPB- 4319/386/ CR-154/2019/UD-11, Dt- 06/08/2020. and Corrigendum dt- 24/11/2020.

*[Signature]*  
DEPUTY DIRECTOR OF  
TOWN PLANNING (R. MUMBAI)

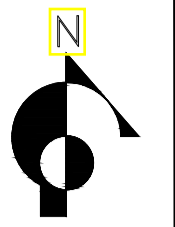



*[Signature]*  
Joint Secretary  
Urban Development Department  
Municipal Corporation of Greater Mumbai

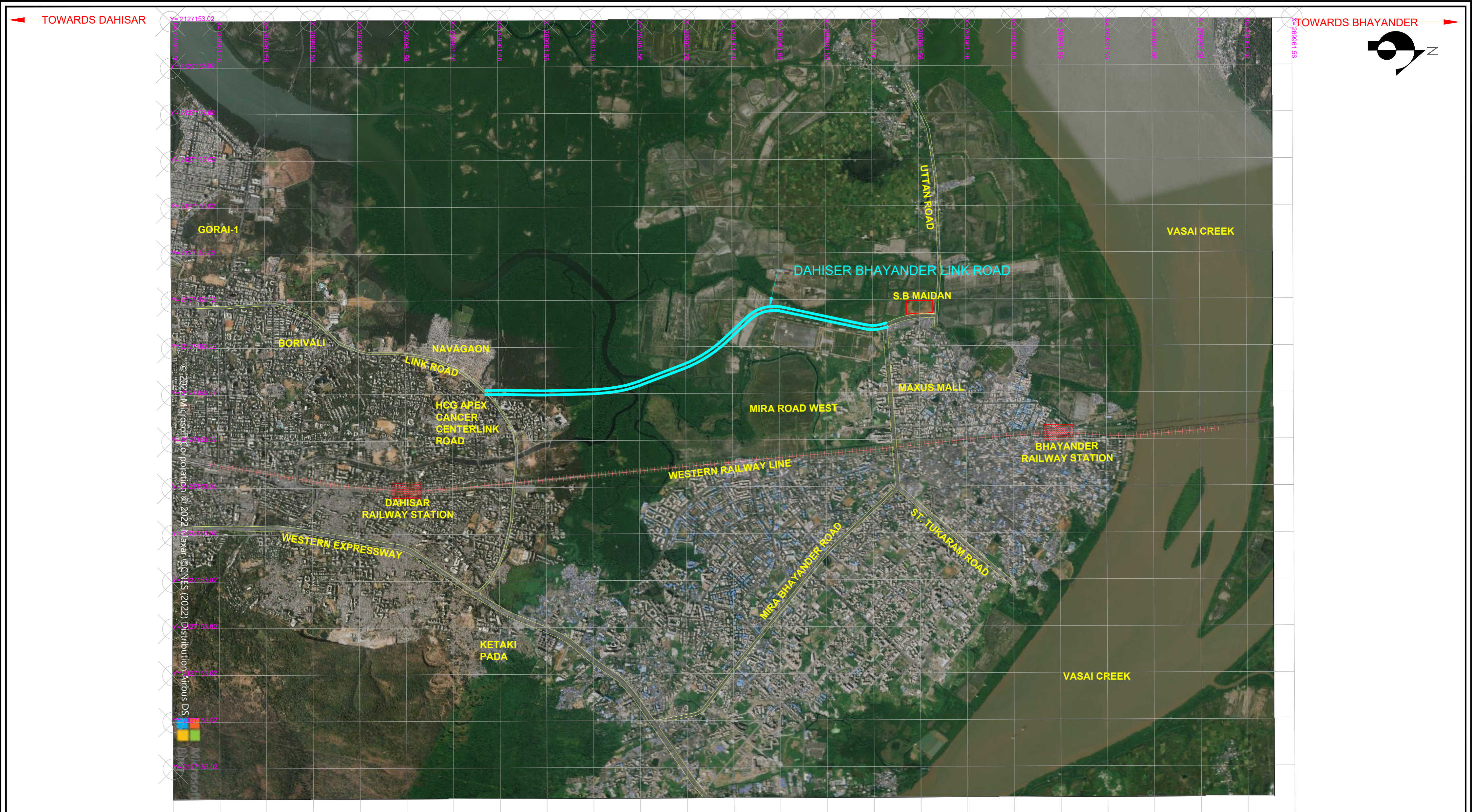
NAME OF DRAWING	PROJECT NAME	NAME OF THE CLIENT	NAME OF THE CONSULTANT								
<p><b>DP DEMACATION OF PROJECT ROAD</b></p>	<p><b>Construction of 45m wide Elevated road from Link Road at Dahisar (West) in BMC limit to Bhayander (West) in MBMC limit (Coastal Road Last Leg)</b></p>	<p><b>BRIHANMUMBAI MUNICIPAL CORPORATION (BMC)</b></p> 	<p><b>TUSPL</b> 701, HARBHAJAN, CST RD, VIDYANAGARI MARG, KALINA, SANTACRUZ (E), MUMBAI - 400 098. Telefax : +91 22 26655335 contact@tandonandassociates.com www.tandonandassociates.com</p> <table border="1"> <tr> <td>DRG NO</td> <td>SCALE</td> <td>DATE</td> <td>DRN BY</td> </tr> <tr> <td>TUSPL/BMC/DB/DPD/001</td> <td>SCALE:- NTS</td> <td>26-09-2022</td> <td>Ravindra .S</td> </tr> </table>	DRG NO	SCALE	DATE	DRN BY	TUSPL/BMC/DB/DPD/001	SCALE:- NTS	26-09-2022	Ravindra .S
DRG NO	SCALE	DATE	DRN BY								
TUSPL/BMC/DB/DPD/001	SCALE:- NTS	26-09-2022	Ravindra .S								



For MCGM Office Use Only



NAME OF DRAWING	PROJECT NAME	NAME OF THE CLIENT	NAME OF THE CONSULTANT								
<p><b>PROPOSED EXTENSION OF PROJECT ROAD WITHIN BMC (AS PER TP OF GR. MUMBAI) TO MBMC JURISDICTION</b></p>	<p>CONSTRUCTION OF 45 M WIDE ROAD FROM EXTENSION OF LINK ROAD AT DAHISAR (WEST) IN MCGM LIMIT TO BHAYANDER (WEST) IN MBMC LIMIT .</p>	<p><b>BRIHANMUMBAI MUNICIPAL CORPORATION (BMC)</b></p> 	<p><b>TUSPL</b>            701, HARBHAJAN, CST RD, VIDYANAGARI MARG, KALINA , SANTACRUZ (E), MUMBAI - 400 098.            Telefax : +91 22 26655335  <a href="mailto:contact@tandonandassociates.com">contact@tandonandassociates.com</a>/<a href="http://www.tandonandassociates.com">www.tandonandassociates.com</a></p> 								
			<table border="1"> <thead> <tr> <th>DRG NO</th> <th>SCALE</th> <th>DATE</th> <th>DRN BY</th> </tr> </thead> <tbody> <tr> <td>TUSPL/BMC/DB/PE/002</td> <td>SCALE:- NTS</td> <td>24-02-2022</td> <td>Ravindra .S</td> </tr> </tbody> </table>	DRG NO	SCALE	DATE	DRN BY	TUSPL/BMC/DB/PE/002	SCALE:- NTS	24-02-2022	Ravindra .S
DRG NO	SCALE	DATE	DRN BY								
TUSPL/BMC/DB/PE/002	SCALE:- NTS	24-02-2022	Ravindra .S								



NAME OF DRAWING	PROJECT NAME	NAME OF THE CLIENT	NAME OF THE CONSULTANT					
<p style="text-align: center;"><b>LAYOUT PLAN</b></p> <p>TENDER PURPOSE ONLY</p>	<p style="text-align: center;"><b>Construction of 45m wide Elevated road from Link Road at Dahisar (West) in BMC limit to Bhayander (West) in MBMC limit (Coastal Road Last Leg)</b></p>	<p style="text-align: center;"><b>BRIHANMUMBAI MUNICIPAL CORPORATION (BMC)</b></p> 		<p style="text-align: center;"><b>TUSPL</b></p> <p>701, HARBHAJAN, CST RD, VIDYANAGARI MARG, KALINA , SANTACRUZ (E), MUMBAI - 400 098. Telefax : +91 22 26655335 contact@tandonandassociaes.com www.tandonandassociates.com</p>	<p>DRG NO TUSPL/BMC/DB/LP/101</p>	<p>SCALE SCALE:- NTS</p>	<p>DATE 26-09-2022</p>	<p>DRN BY Ravindra .S</p>

CENTER LINE PROPOSED ROAD	
ROAD	
PROPOSED ROW	
SALT BUNDS	
PRIMARY CONTROL POINT	
ELECTRIC POLE	
TOWER LINE	
CREEK	
STRUCTURES	
POND/ WATER LOGGED AREA	
METRO LINE	
COMPOUND WALL	
FENCING	
FOOTPATH	
NALLA	
GATE	
DIVIDER	
MANGROVES AREA	
TREE	

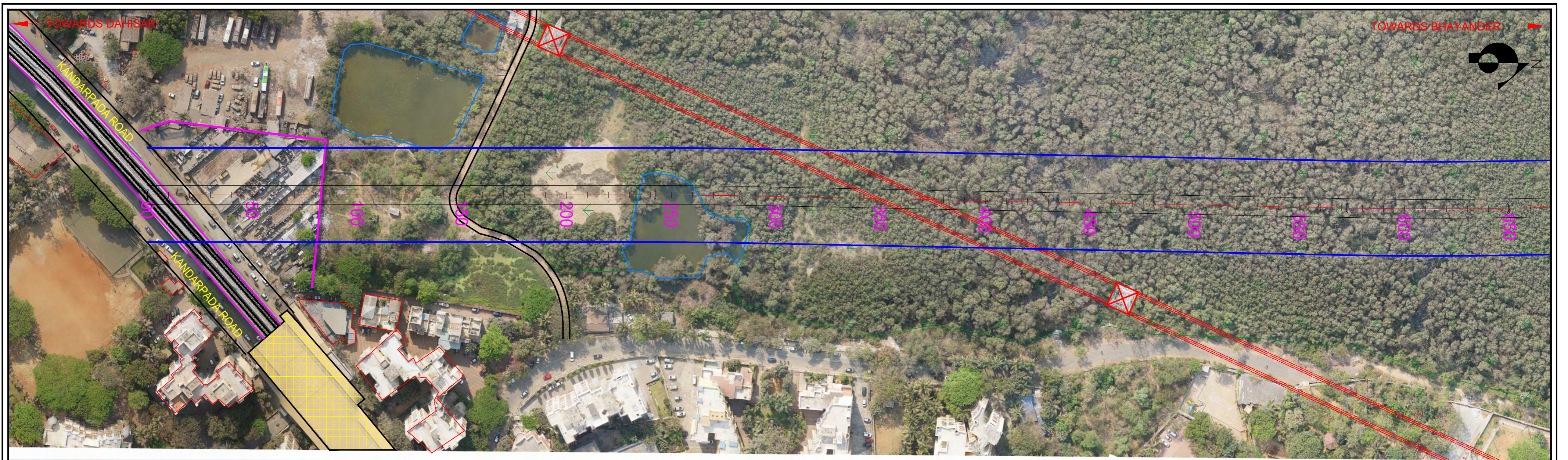
NOTES:



ALL COORDINATES ARE IN WGS 84 43N.

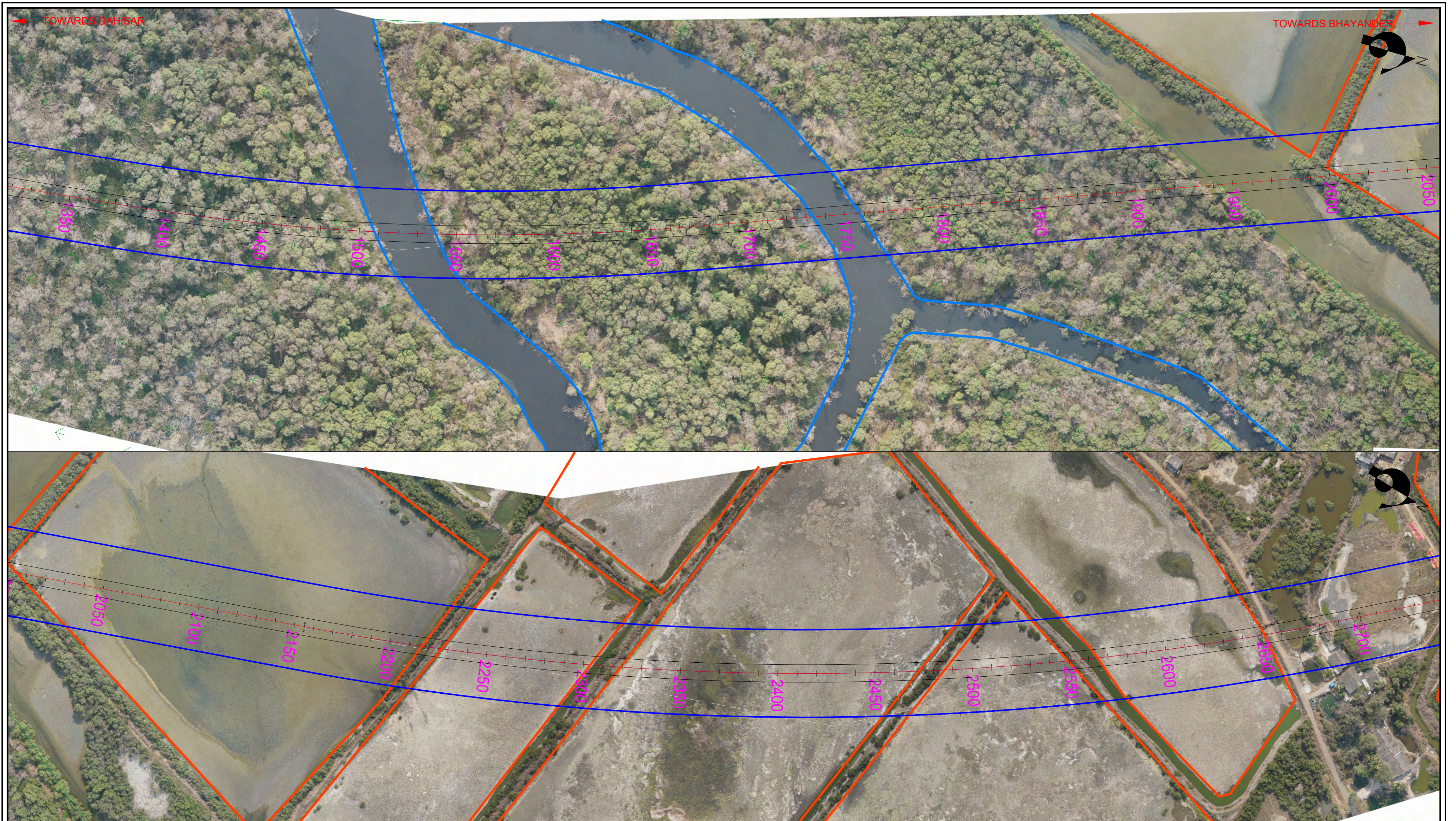
ALL DIMENSIONS ARE IN METER

NAME OF DRAWING	PROJECT NAME	NAME OF THE CLIENT	NAME OF THE CONSULTANT								
<b>LEGEND</b>	<b>Construction of 45m wide Elevated road from Link Road at Dahisar (West) in BMC limit to Bhayander (West) in MBMC limit (Coastal Road Last Leg)</b>	<b>BRIHANMUMBAI MUNICIPAL CORPORATION (BMC)</b>	<b>TUSPL</b> 701, HARBHAJAN, CST RD, VIDYANAGARI MARG, KALINA , SANTACRUZ (E), MUMBAI - 400 098. Telefax : +91 22 26655335 contact@tandonandassociaies.com www.tandonandassociates.com								
TENDER PURPOSE ONLY			<table border="1"> <tr> <td>DRG NO</td> <td>SCALE</td> <td>DATE</td> <td>DRN BY</td> </tr> <tr> <td>TUSPL/BMC/DB/TS/201</td> <td>SCALE:- NTS</td> <td>24-02-2022</td> <td>Ravindra .S</td> </tr> </table>	DRG NO	SCALE	DATE	DRN BY	TUSPL/BMC/DB/TS/201	SCALE:- NTS	24-02-2022	Ravindra .S
DRG NO	SCALE	DATE	DRN BY								
TUSPL/BMC/DB/TS/201	SCALE:- NTS	24-02-2022	Ravindra .S								



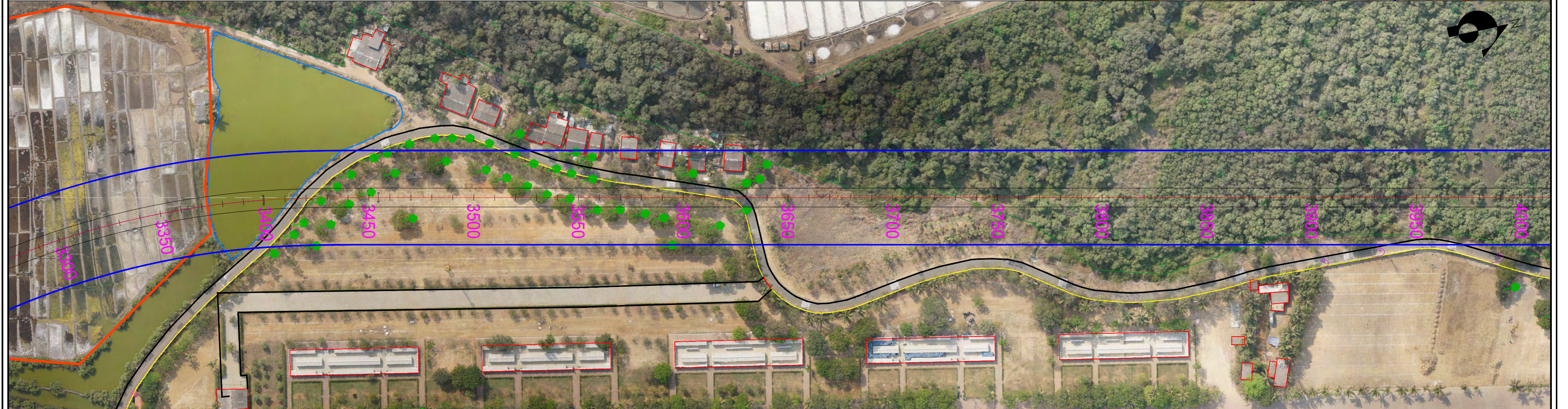




NAME OF DRAWING	PROJECT NAME	NAME OF THE CLIENT	NAME OF THE CONSULTANT				
<b>TOPOGRAPHICAL SURVEY FROM CH. 0+00 TO CH. 1+350</b>	<b>Construction of 45m wide Elevated road from Link Road at Dahisar (West) in BMC limit to Bhayander (West) in MBMC limit (Coastal Road Last Leg)</b>	<b>BRIHANMUMBAI MUNICIPAL CORPORATION (BMC)</b> 	 <b>TUSPL</b> 701, HARBHAJAN, CST RD, VIDYANAGARI MARG, KALINA , SANTACRUZ (E), MUMBAI - 400 098. Telefax : +91 22 26655335 contact@tandonandassociaies.com www.tandonandassociates.com	DRG NO	SCALE	DATE	DRN BY
TENDER PURPOSE ONLY				TUSPL/BMC/DB/TS/202	SCALE:- NTS	24-02-2022	Ravindra .S



NAME OF DRAWING	PROJECT NAME	NAME OF THE CLIENT	NAME OF THE CONSULTANT										
<b>TOPOGRAPHICAL SURVEY FROM CH. 1+350 TO CH. 2+700</b>	<b>Construction of 45m wide Elevated road from Link Road at Dahisar (West) in BMC limit to Bhayander (West) in MBMC limit (Coastal Road Last Leg)</b>	<b>BRIHANMUMBAI MUNICIPAL CORPORATION (BMC)</b> 	 <b>TUSPL</b> 701, HARBHAJAN, CST RD, VIDYANAGARI MARG, KALINA, SANTACRUZ (E), MUMBAI - 400 098. Telefax : +91 22 26655335 contact@tandonandassociaies.com www.tandonandassociates.com <table border="1" data-bbox="2151 1942 2902 2032"> <thead> <tr> <th>DRG NO</th> <th>SCALE</th> <th>DATE</th> <th>DRN BY</th> </tr> </thead> <tbody> <tr> <td>TUSPL/BMC/DB/TS/203</td> <td>SCALE:- NTS</td> <td>24-02-2022</td> <td>Ravindra .S</td> </tr> </tbody> </table>			DRG NO	SCALE	DATE	DRN BY	TUSPL/BMC/DB/TS/203	SCALE:- NTS	24-02-2022	Ravindra .S
DRG NO	SCALE	DATE	DRN BY										
TUSPL/BMC/DB/TS/203	SCALE:- NTS	24-02-2022	Ravindra .S										

TENDER PURPOSE ONLY

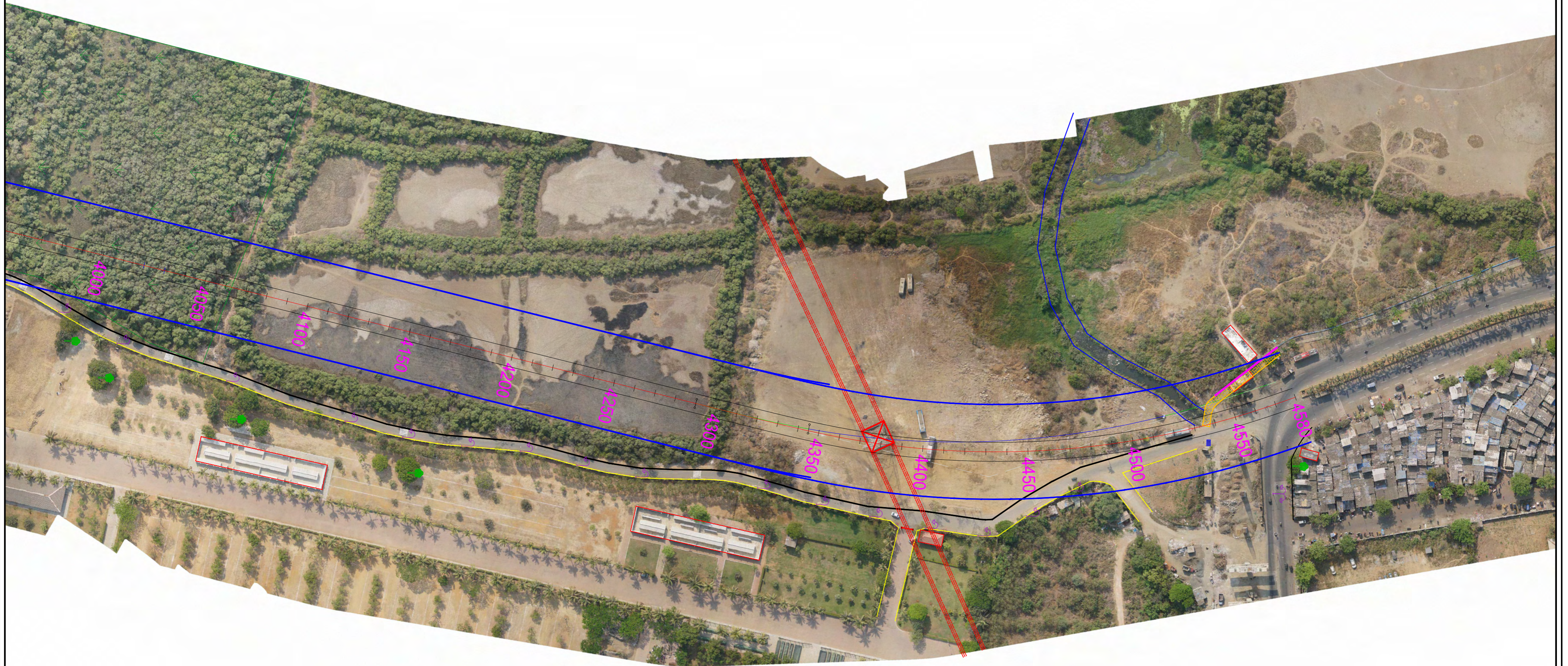



NAME OF DRAWING	PROJECT NAME	NAME OF THE CLIENT	NAME OF THE CONSULTANT										
<b>TOPOGRAPHICAL SURVEY FROM CH. 2+700 TO CH. 4+000</b>	<b>Construction of 45m wide Elevated road from Link Road at Dahisar (West) in BMC limit to Bhayander (West) in MBMC limit (Coastal Road Last Leg)</b>	<b>BRIHANMUMBAI MUNICIPAL CORPORATION (BMC)</b> 	 <b>TUSPL</b> 701, HARBHAJAN, CST RD, VIDYANAGARI MARG, KALINA, SANTACRUZ (E), MUMBAI - 400 098. Telefax : +91 22 26655335 contact@tandonandassociaies.com www.tandonandassociates.com <table border="1" data-bbox="2154 1938 2887 2026"> <thead> <tr> <th>DRG NO</th> <th>SCALE</th> <th>DATE</th> <th>DRN BY</th> </tr> </thead> <tbody> <tr> <td>TUSPL/BMC/DB/TS/204</td> <td>SCALE:- NTS</td> <td>24-02-2022</td> <td>Ravindra .S</td> </tr> </tbody> </table>			DRG NO	SCALE	DATE	DRN BY	TUSPL/BMC/DB/TS/204	SCALE:- NTS	24-02-2022	Ravindra .S
DRG NO	SCALE	DATE	DRN BY										
TUSPL/BMC/DB/TS/204	SCALE:- NTS	24-02-2022	Ravindra .S										

TENDER PURPOSE ONLY

← TOWARDS DAHISAR

TOWARDS BHAYANDER →



NAME OF DRAWING	PROJECT NAME	NAME OF THE CLIENT	NAME OF THE CONSULTANT										
<p><b>TOPOGRAPHICAL SURVEY FROM CH. 4+000 TO CH. 4+580</b></p>	<p><b>Construction of 45m wide Elevated road from Link Road at Dahisar (West) in BMC limit to Bhayander (West) in MBMC limit (Coastal Road Last Leg)</b></p>	<p><b>BRIHANMUMBAI MUNICIPAL CORPORATION (BMC)</b></p> 	<p><b>TUSPL</b>                      701, HARBHAJAN, CST RD, VIDYANAGARI MARG, KALINA, SANTACRUZ (E), MUMBAI - 400 098.                      Telefax : +91 22 26655335                      contact@tandonandassociaies.com www.tandonandassociates.com</p> <table border="1" data-bbox="2151 1932 2893 2026"> <thead> <tr> <th>DRG NO</th> <th>SCALE</th> <th>DATE</th> <th>DRN BY</th> </tr> </thead> <tbody> <tr> <td>TUSPL/BMC/DB/TS/205</td> <td>SCALE:- NTS</td> <td>26-09-2022</td> <td>Ravindra .S</td> </tr> </tbody> </table>			DRG NO	SCALE	DATE	DRN BY	TUSPL/BMC/DB/TS/205	SCALE:- NTS	26-09-2022	Ravindra .S
DRG NO	SCALE	DATE	DRN BY										
TUSPL/BMC/DB/TS/205	SCALE:- NTS	26-09-2022	Ravindra .S										



TENDER PURPOSE ONLY

**NOTES:**

ALL COORDINATES ARE IN WGS 84 43N.

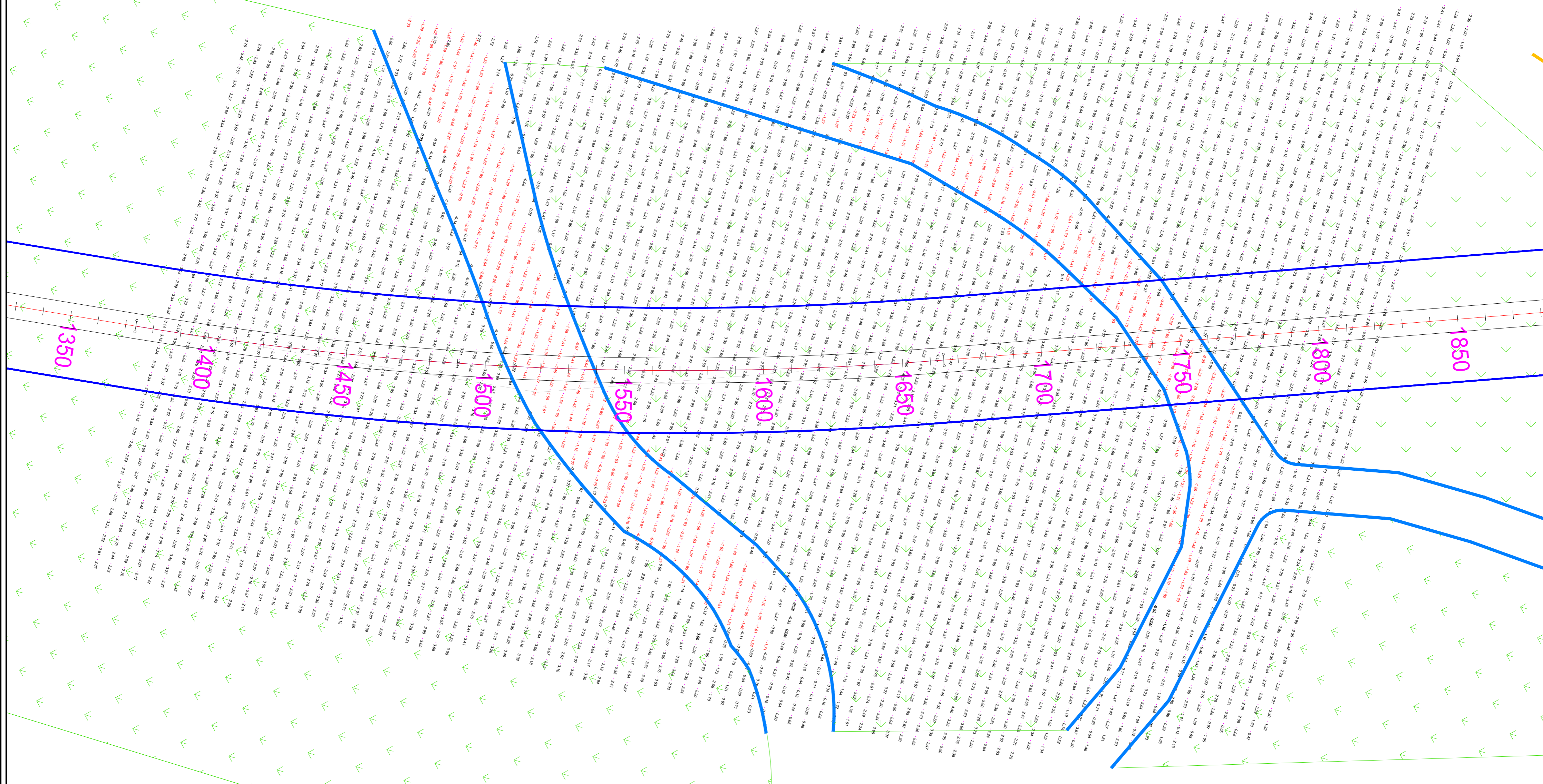
ALL DIMENSIONS ARE IN METER

CENTER LINE PROPOSED ROAD	
ROAD	
PROPOSED ROW	
SALT BUNDS	
PRIMARY CONTROL POINT	
ELECTRIC POLE	
TOWER LINE	
CREEK	
STRUCTURES	
POND/ WATER LOGGED AREA	
METRO LINE	
COMPOUND WALL	
FENCING	
FOOTPATH	
NALLA	
GATE	
DIVIDER	
MANGROVES AREA	
BATHYMETRY SURVEY LEVELS	<p>-1.13 -1.61</p> <p>0.38 -1.64</p>
TREE	

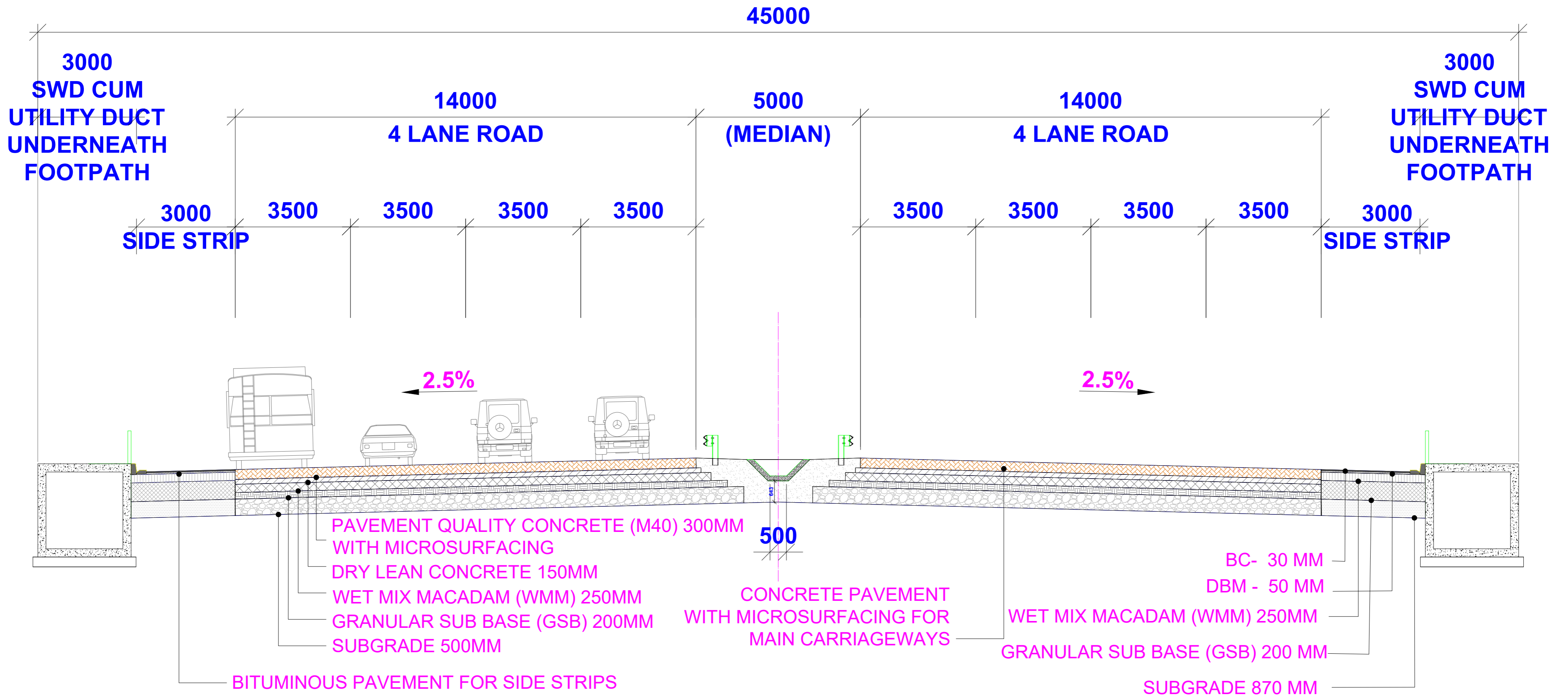
NAME OF DRAWING	PROJECT NAME	NAME OF THE CLIENT	NAME OF THE CONSULTANT									
<p><b>LEGEND</b></p> <p>TENDER PURPOSE ONLY</p>	<p><b>Construction of 45m wide Elevated road from Link Road at Dahisar (West) in BMC limit to Bhayander (West) in MBMC limit (Coastal Road Last Leg)</b></p>	<p><b>BRIHANMUMBAI MUNICIPAL CORPORATION (BMC)</b></p> 		<p><b>TUSPL</b></p> <p>701, HARBHAJAN, CST RD, VIDYANAGARI MARG, KALINA , SANTACRUZ (E), MUMBAI - 400 098.</p> <p>Telefax : +91 22 26655335</p> <p>contact@tandonandassociaies.com www.tandonandassociates.com</p> <table border="1"> <tr> <td>DRG NO</td> <td>SCALE</td> <td>DATE</td> <td>DRN BY</td> </tr> <tr> <td>TUSPL/BMC/DB/BS/206</td> <td>SCALE:- NTS</td> <td>26-09-2022</td> <td>Ravindra .S</td> </tr> </table>	DRG NO	SCALE	DATE	DRN BY	TUSPL/BMC/DB/BS/206	SCALE:- NTS	26-09-2022	Ravindra .S
DRG NO	SCALE	DATE	DRN BY									
TUSPL/BMC/DB/BS/206	SCALE:- NTS	26-09-2022	Ravindra .S									

← TOWARDS DAHISAR

TOWARDS BHAYANDER →

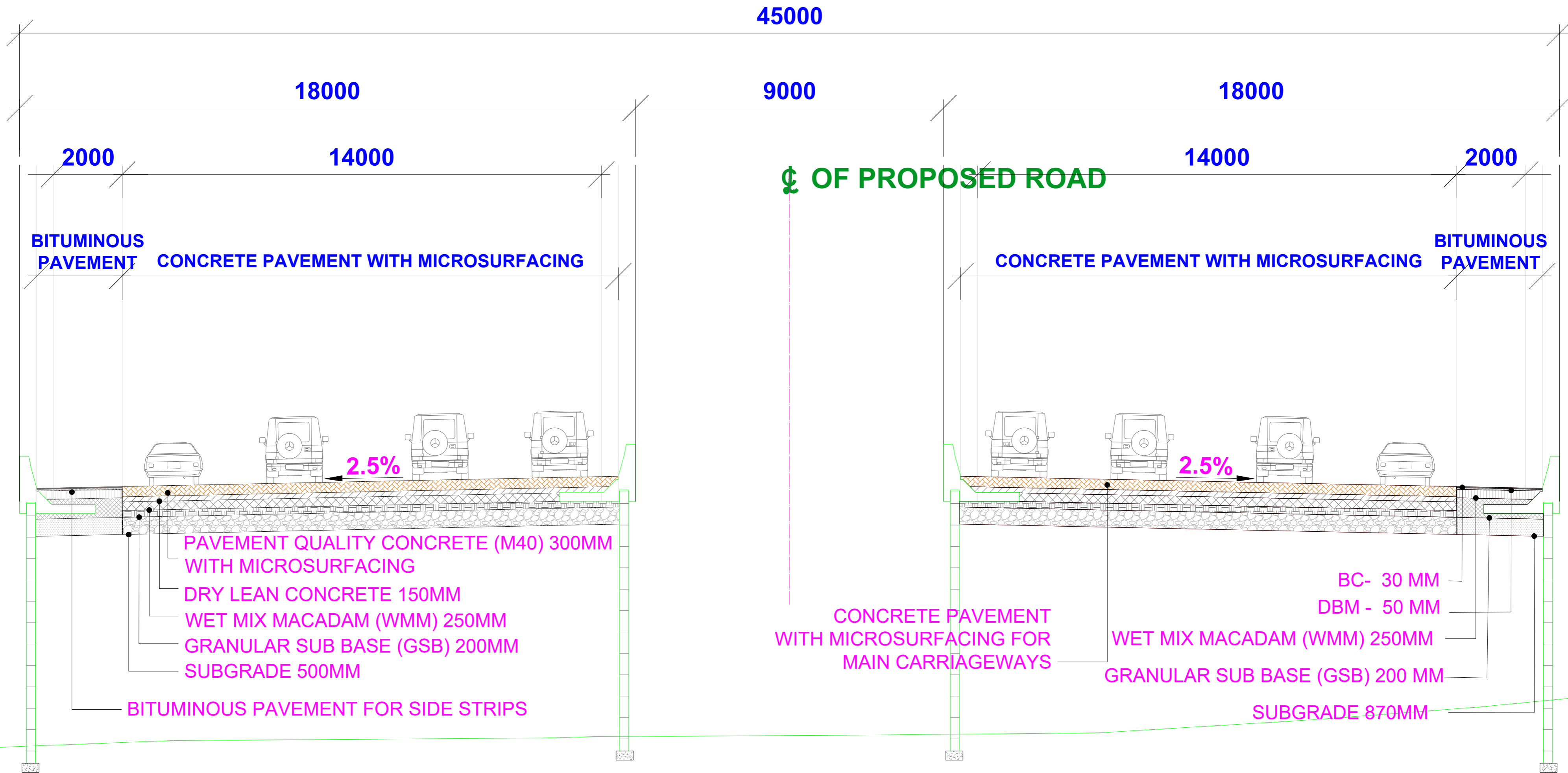


NAME OF DRAWING	PROJECT NAME	NAME OF THE CLIENT	NAME OF THE CONSULTANT								
<b>BATHYMETRY SURVEY PLAN CH. 1+350 TO CH. 1+850</b>	<b>Construction of 45m wide Elevated road from Link Road at Dahisar (West) in BMC limit to Bhayander (West) in MBMC limit (Coastal Road Last Leg)</b>	<b>BRIHANMUMBAI MUNICIPAL CORPORATION (BMC)</b>	 <b>TUSPL</b> 701, HARBHAJAN, CST RD, VIDYANAGARI MARG, KALINA , SANTACRUZ (E), MUMBAI - 400 098. Telefax : +91 22 26655335 contact@tandonandassociates.com www.tandonandassociates.com								
TENDER PURPOSE ONLY			<table border="1"> <tr> <td>DRG NO</td> <td>SCALE</td> <td>DATE</td> <td>DRN BY</td> </tr> <tr> <td>TUSPL/BMC/DB/BS/207</td> <td>SCALE:- NTS</td> <td>26-09-2022</td> <td>Ravindra .S</td> </tr> </table>	DRG NO	SCALE	DATE	DRN BY	TUSPL/BMC/DB/BS/207	SCALE:- NTS	26-09-2022	Ravindra .S
DRG NO	SCALE	DATE	DRN BY								
TUSPL/BMC/DB/BS/207	SCALE:- NTS	26-09-2022	Ravindra .S								



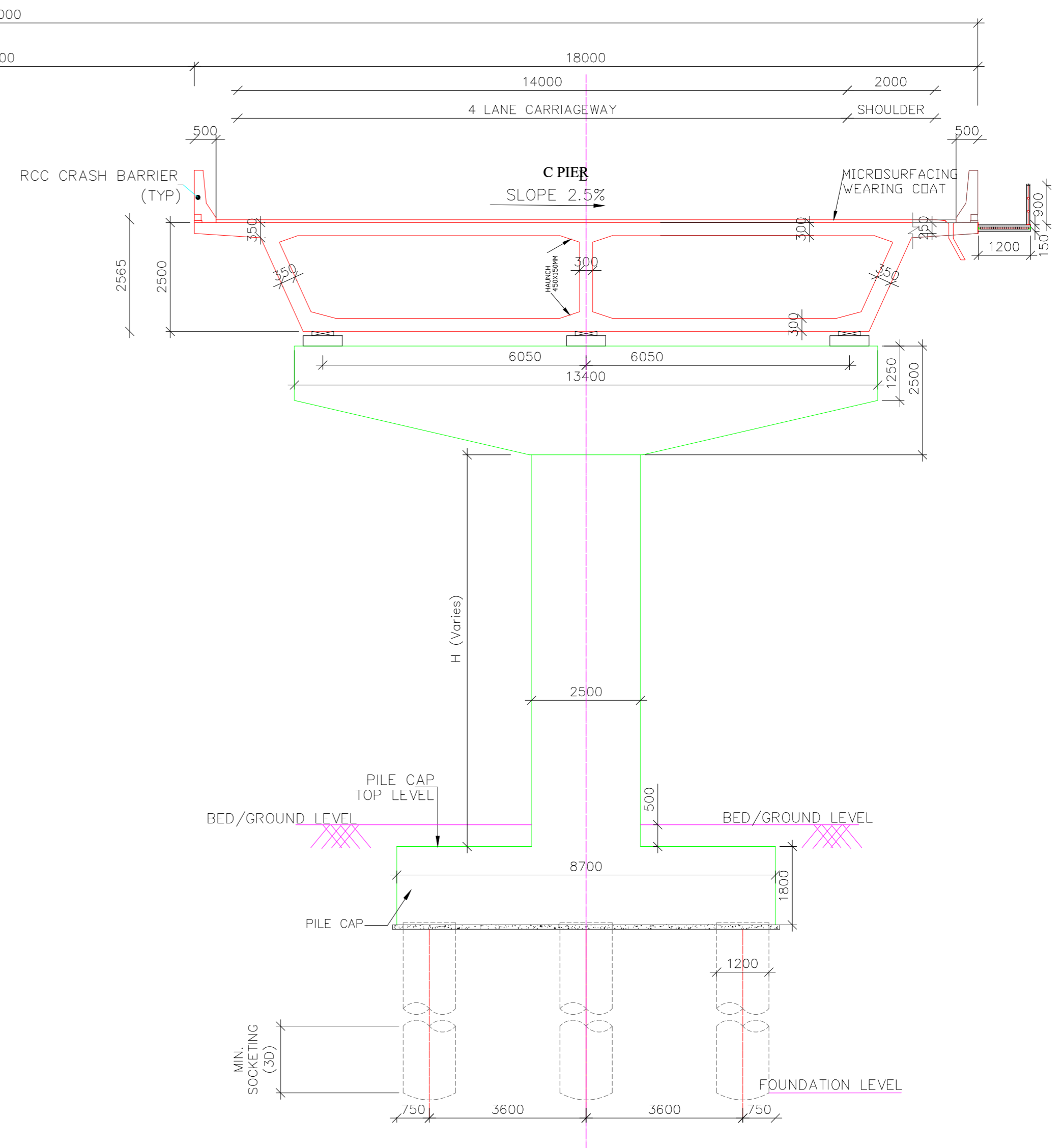
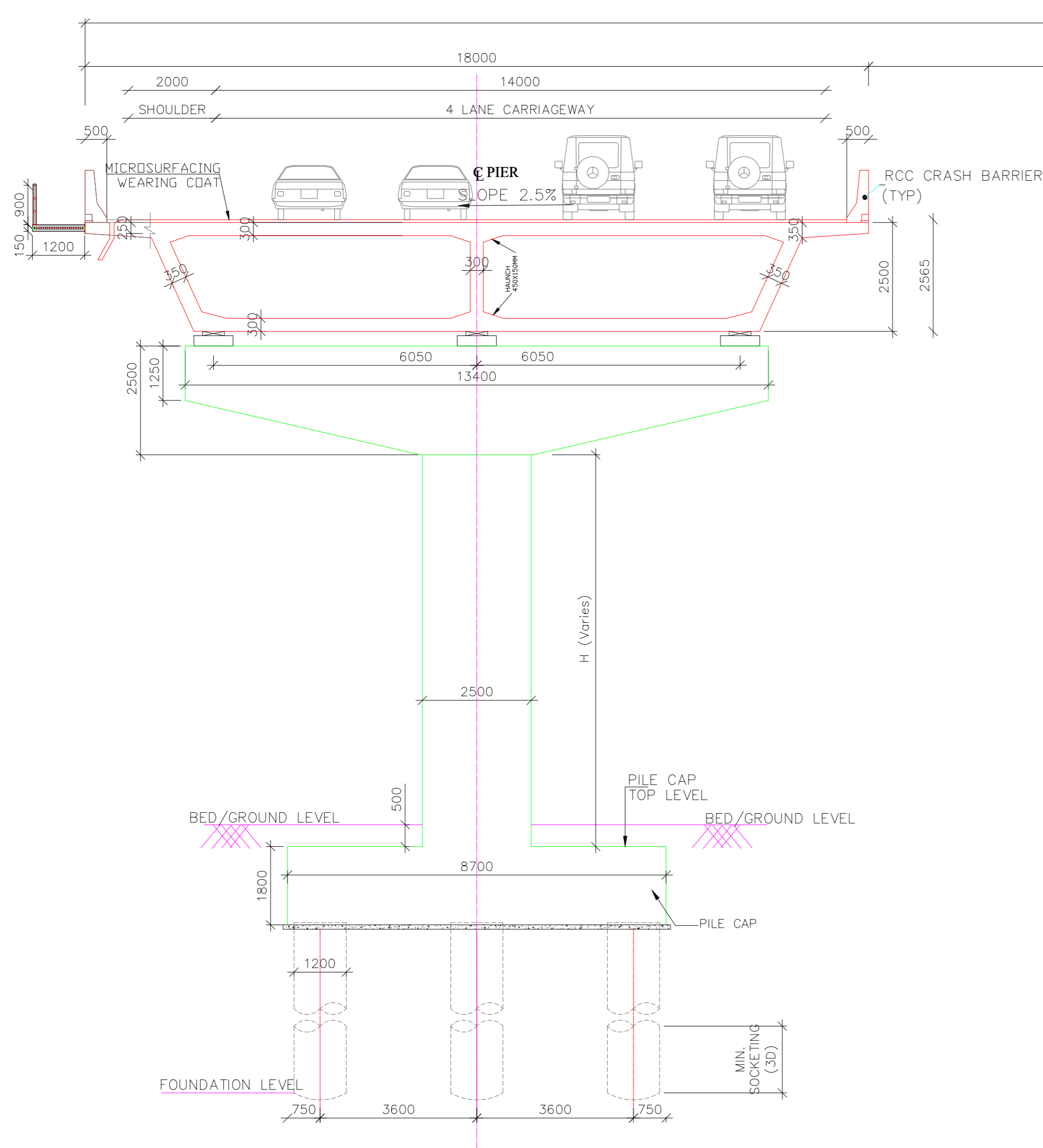
NAME OF DRAWING	PROJECT NAME	NAME OF THE CLIENT	NAME OF THE CONSULTANT								
<b>TCS 1</b> <b>TYPICAL LAND FILLED ROAD</b>	<b>Construction of 45m wide Elevated road from Link Road at Dahisar (West) in BMC limit to Bhayander (West) in MBMC limit (Coastal Road Last Leg)</b>	<b>BRIHANMUMBAI MUNICIPAL CORPORATION (BMC)</b> 	 <b>TUSPL</b> 701, HARBHAJAN, CST RD, VIDYANAGARI MARG, KALINA , SANTACRUZ (E), MUMBAI - 400 098. Telefax : +91 22 26655335 contact@tandonandassociaies.com www.tandonandassociates.com <table border="1" data-bbox="2151 1932 2878 2026"> <thead> <tr> <th>DRG NO</th> <th>SCALE</th> <th>DATE</th> <th>DRN BY</th> </tr> </thead> <tbody> <tr> <td>TUSPL/BMC/DB/TCS/301</td> <td>SCALE:- NTS</td> <td>26-09-2022</td> <td>Ravindra .S</td> </tr> </tbody> </table>	DRG NO	SCALE	DATE	DRN BY	TUSPL/BMC/DB/TCS/301	SCALE:- NTS	26-09-2022	Ravindra .S
DRG NO	SCALE	DATE	DRN BY								
TUSPL/BMC/DB/TCS/301	SCALE:- NTS	26-09-2022	Ravindra .S								


TENDER PURPOSE ONLY

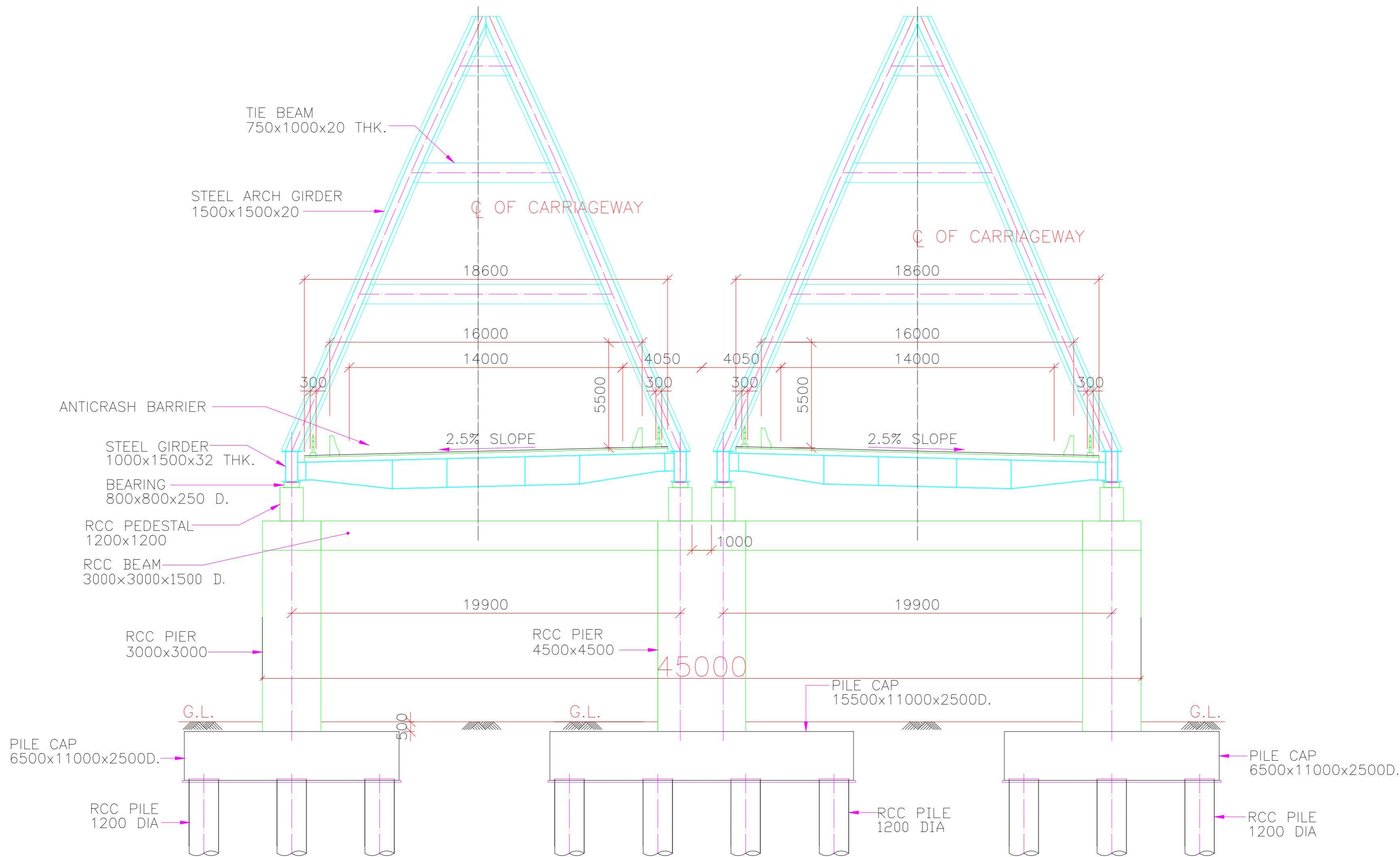


NAME OF DRAWING	PROJECT NAME	NAME OF THE CLIENT	NAME OF THE CONSULTANT								
<p><b>TCS 2</b>  <b>TYPICAL CROSS SECTION OF REINFORCED SOIL RAMP WALL</b></p> <p>TENDER PURPOSE ONLY</p>	<p><b>Construction of 45m wide Elevated road from Link Road at Dahisar (West) in BMC limit to Bhayander (West) in MBMC limit (Coastal Road Last Leg)</b></p>	<p><b>BRIHANMUMBAI MUNICIPAL CORPORATION (BMC)</b></p> 	<p><b>TUSPL</b>            701, HARBHAJAN, CST RD, VIDYANAGARI MARG, KALINA, SANTACRUZ (E), MUMBAI - 400 098.            Telefax : +91 22 26655335            contact@tandonandassociaies.com www.tandonandassociates.com</p> <table border="1"> <tr> <td>DRG NO</td> <td>SCALE</td> <td>DATE</td> <td>DRN BY</td> </tr> <tr> <td>TUSPL/BMC/DB/TCS/302</td> <td>SCALE:- NTS</td> <td>24-02-2022</td> <td>Ravindra .S</td> </tr> </table>	DRG NO	SCALE	DATE	DRN BY	TUSPL/BMC/DB/TCS/302	SCALE:- NTS	24-02-2022	Ravindra .S
DRG NO	SCALE	DATE	DRN BY								
TUSPL/BMC/DB/TCS/302	SCALE:- NTS	24-02-2022	Ravindra .S								



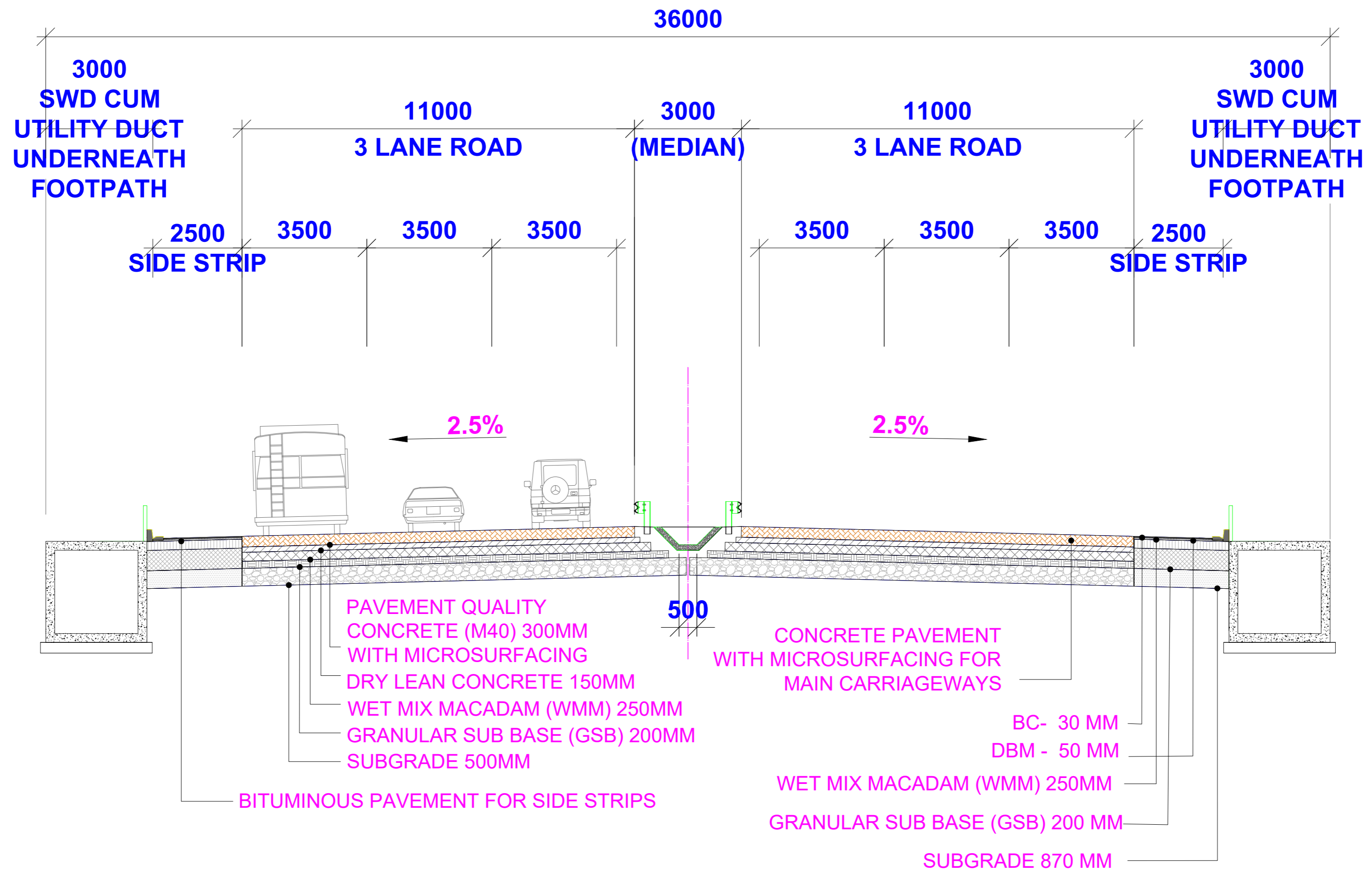


NAME OF DRAWING	PROJECT NAME	NAME OF THE CLIENT	NAME OF THE CONSULTANT										
<p><b>TCS 3</b>  <b>TYPICAL CROSS SECTION OF ROAD ON STILT OVER MANGROVES AND SALT PAN AREAS</b></p> <p>TENDER PURPOSE ONLY</p>	<p><b>Construction of 45m wide Elevated road from Link Road at Dahisar (West) in BMC limit to Bhayander (West) in MBMC limit (Coastal Road Last Leg)</b></p>	<p><b>BRIHANMUMBAI MUNICIPAL CORPORATION (BMC)</b></p> 	<p><b>TUSPL</b>            701, HARBHAJAN, CST RD, VIDYANAGARI MARG, KALINA, SANTACRUZ (E), MUMBAI - 400 098.            Telefax : +91 22 26655335            contact@tandonandassociaies.com www.tandonandassociates.com</p> <table border="1" data-bbox="2151 1942 2864 2026"> <thead> <tr> <th>DRG NO</th> <th>SCALE</th> <th>DATE</th> <th>DRN BY</th> </tr> </thead> <tbody> <tr> <td>TUSPL/BMC/DB/TCS/303</td> <td>SCALE:- NTS</td> <td>24-02-2022</td> <td>Ravindra .S</td> </tr> </tbody> </table>			DRG NO	SCALE	DATE	DRN BY	TUSPL/BMC/DB/TCS/303	SCALE:- NTS	24-02-2022	Ravindra .S
DRG NO	SCALE	DATE	DRN BY										
TUSPL/BMC/DB/TCS/303	SCALE:- NTS	24-02-2022	Ravindra .S										



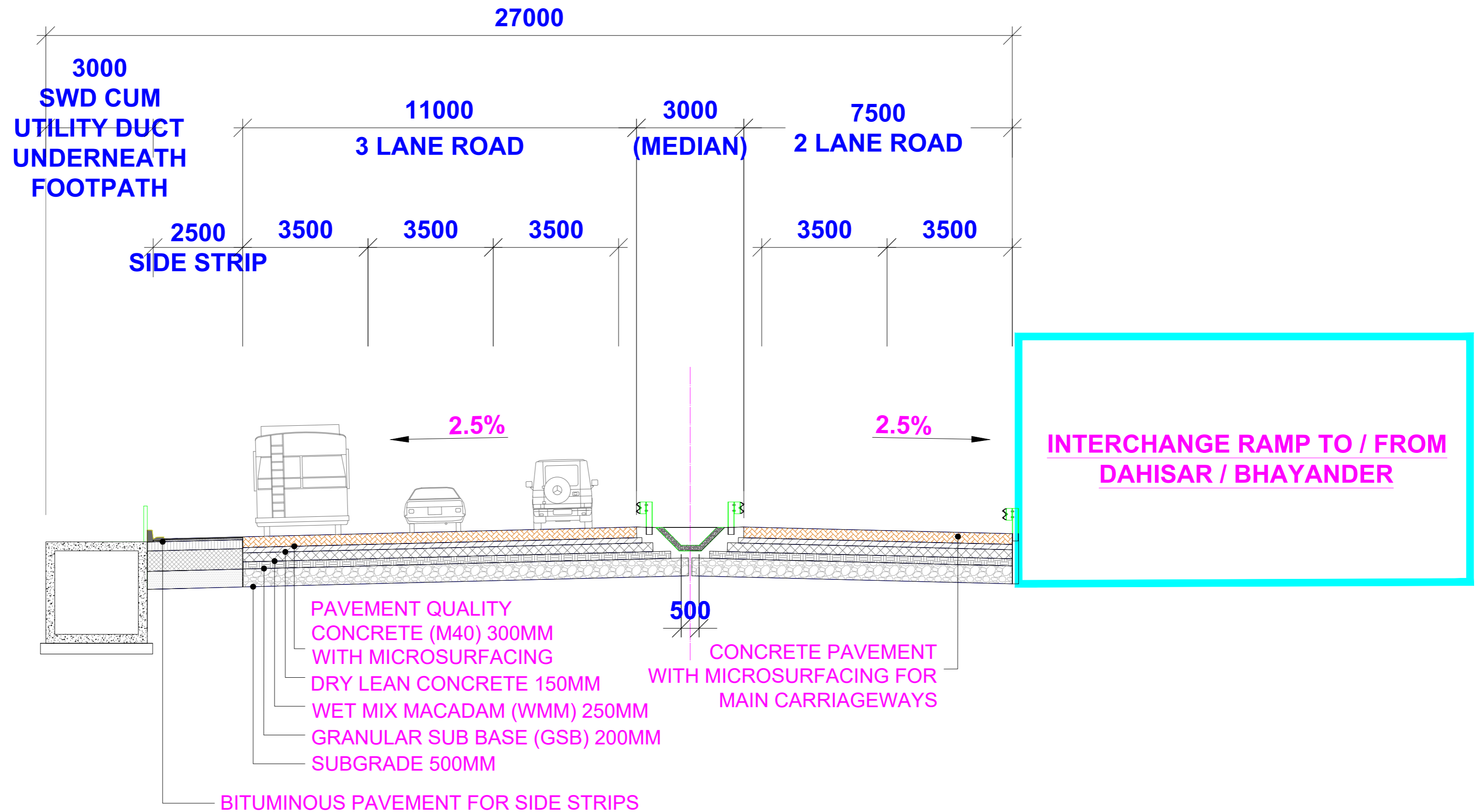
SECTION A-A

NAME OF DRAWING	PROJECT NAME	NAME OF THE CLIENT	NAME OF THE CONSULTANT								
<b>TCS 4</b> <b>TYPICAL CROSS SECTION OF ELEVATED ROAD ACROSS CREEK WITH STEEL ARCH GIRDER</b> TENDER PURPOSE ONLY	<b>Construction of 45m wide Elevated road from Link Road at Dahisar (West) in BMC limit to Bhayander (West) in MBMC limit (Coastal Road Last Leg)</b>	<b>BRIHANMUMBAI MUNICIPAL CORPORATION (BMC)</b> 	 <b>TUSPL</b> 701, HARBHAJAN, CST RD, VIDYANAGARI MARG, KALINA, SANTACRUZ (E), MUMBAI - 400 098. Telefax : +91 22 26655335 contact@tandonandassociaies.com www.tandonandassociates.com <table border="1" data-bbox="2151 1932 2878 2026"> <thead> <tr> <th>DRG NO</th> <th>SCALE</th> <th>DATE</th> <th>DRN BY</th> </tr> </thead> <tbody> <tr> <td>TUSPL/BMC/DB/TCS/304</td> <td>SCALE:- NTS</td> <td>24-02-2022</td> <td>Ravindra .S</td> </tr> </tbody> </table>	DRG NO	SCALE	DATE	DRN BY	TUSPL/BMC/DB/TCS/304	SCALE:- NTS	24-02-2022	Ravindra .S
DRG NO	SCALE	DATE	DRN BY								
TUSPL/BMC/DB/TCS/304	SCALE:- NTS	24-02-2022	Ravindra .S								



## TCS 5 - TYPICAL LAND FILLED ROAD REALIGNMENT OF DAHISAR LINK ROAD

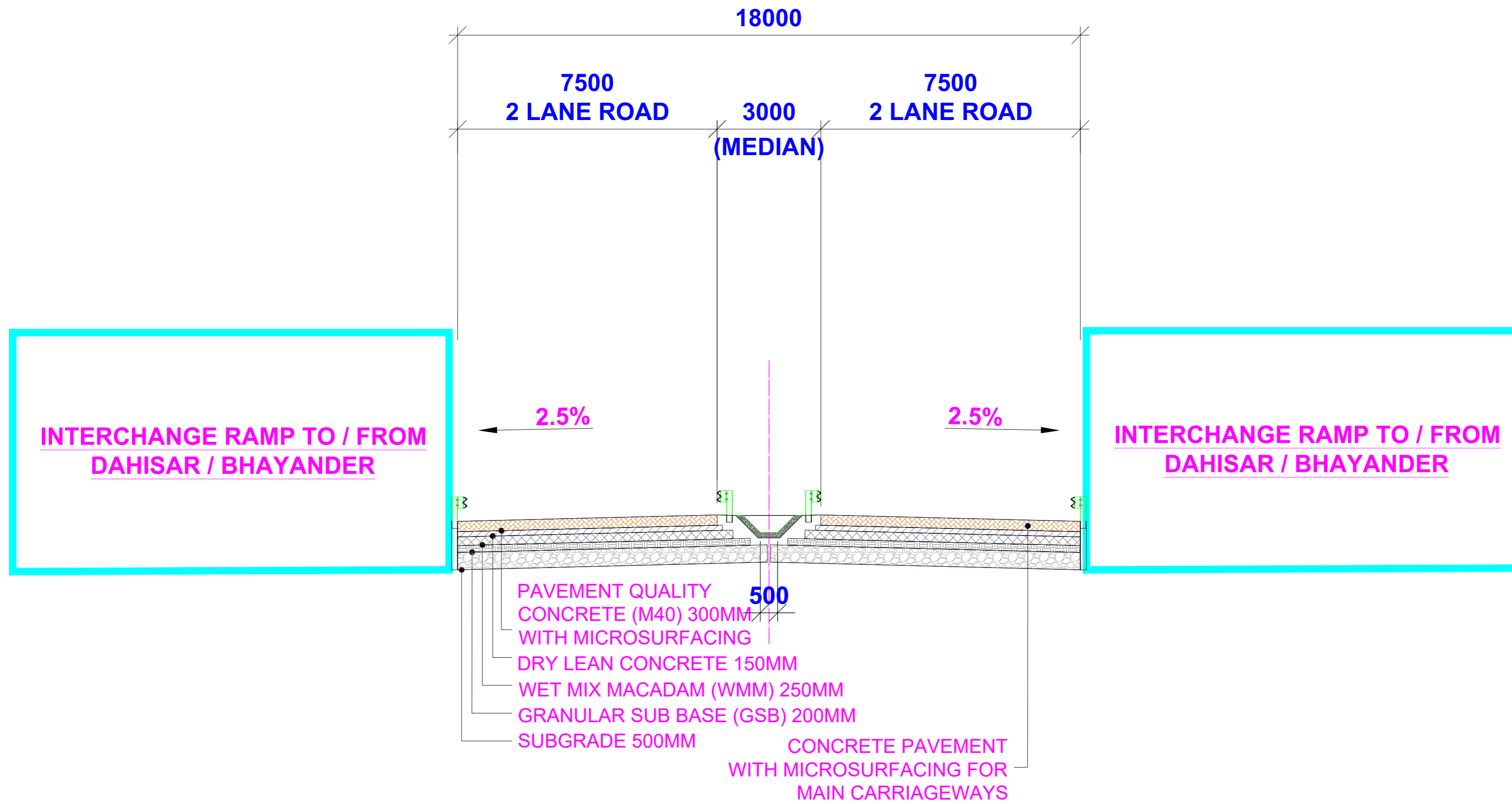
NAME OF DRAWING	PROJECT NAME	NAME OF THE CLIENT	NAME OF THE CONSULTANT								
<b>TCS 5 - TYPICAL LAND FILLED ROAD REALIGNMENT OF DAHISAR LINK ROAD</b>	<b>Construction of 45m wide Elevated road from Link Road at Dahisar (West) in BMC limit to Bhayander (West) in MBMC limit (Coastal Road Last Leg)</b>	<b>BRIHANMUMBAI MUNICIPAL CORPORATION (BMC)</b>	 <b>TUSPL</b> 701, HARBHAJAN, CST RD, VIDYANAGARI MARG, KALINA , SANTACRUZ (E), MUMBAI - 400 098. Telefax : +91 22 26655335 <a href="mailto:contact@tandonandassociaies.com">contact@tandonandassociaies.com</a>   <a href="http://www.tandonandassociates.com">www.tandonandassociates.com</a>								
TENDER PURPOSE ONLY			<table border="1" style="width: 100%; border-collapse: collapse; font-size: small;"> <tr> <th>DRG NO</th> <th>SCALE</th> <th>DATE</th> <th>DRN BY</th> </tr> <tr> <td>TUSPL/BMC/DB/TCS/305</td> <td>SCALE:- NTS</td> <td>24-02-2022</td> <td>Ravindra .S</td> </tr> </table>	DRG NO	SCALE	DATE	DRN BY	TUSPL/BMC/DB/TCS/305	SCALE:- NTS	24-02-2022	Ravindra .S
DRG NO	SCALE	DATE	DRN BY								
TUSPL/BMC/DB/TCS/305	SCALE:- NTS	24-02-2022	Ravindra .S								



## TCS 6 - TYPICAL LAND FILLED ROAD REALIGNMENT OF DAHISAR LINK ROAD

NAME OF DRAWING	PROJECT NAME	NAME OF THE CLIENT	NAME OF THE CONSULTANT								
TCS 6 - TYPICAL LAND FILLED ROAD REALIGNMENT OF DAHISAR LINK ROAD	Construction of 45m wide Elevated road from Link Road at Dahisar (West) in BMC limit to Bhayander (West) in MBMC limit (Coastal Road Last Leg)	<b>BRIHANMUMBAI MUNICIPAL CORPORATION (BMC)</b> 	 <p><b>TUSPL</b> 701, HARBHAJAN, CST RD, VIDYANAGARI MARG, KALINA , SANTACRUZ (E), MUMBAI - 400 098. Telefax : +91 22 26655335 contact@tandonandassociaies.com www.tandonandassociates.com</p> <table border="1" style="width: 100%; border-collapse: collapse;"> <tr> <td style="width: 25%;">DRG NO</td> <td style="width: 25%;">SCALE</td> <td style="width: 25%;">DATE</td> <td style="width: 25%;">DRN BY</td> </tr> <tr> <td>TUSPL/BMC/DB/TCS/306</td> <td>SCALE:- NTS</td> <td>24-02-2022</td> <td>Ravindra .S</td> </tr> </table>	DRG NO	SCALE	DATE	DRN BY	TUSPL/BMC/DB/TCS/306	SCALE:- NTS	24-02-2022	Ravindra .S
DRG NO	SCALE	DATE	DRN BY								
TUSPL/BMC/DB/TCS/306	SCALE:- NTS	24-02-2022	Ravindra .S								

TENDER PURPOSE ONLY



## TCS 7 - TYPICAL LAND FILLED ROAD REALIGNMENT OF DAHISAR LINK ROAD

NAME OF DRAWING	PROJECT NAME	NAME OF THE CLIENT	NAME OF THE CONSULTANT								
<b>TCS 7 - TYPICAL LAND FILLED ROAD REALIGNMENT OF DAHISAR LINK ROAD</b>	<b>Construction of 45m wide Elevated road from Link Road at Dahisar (West) in BMC limit to Bhayander (West) in MBMC limit (Coastal Road Last Leg)</b>	<b>BRIHANMUMBAI MUNICIPAL CORPORATION (BMC)</b>	 <b>TUSPL</b> 701, HARBHAJAN, CST RD, VIDYANAGARI MARG, KALINA , SANTACRUZ (E), MUMBAI - 400 098. Telefax : +91 22 26655335 <a href="mailto:contact@tandonandassociaies.com">contact@tandonandassociaies.com</a>   <a href="http://www.tandonandassociates.com">www.tandonandassociates.com</a>								
			<table border="1" style="width: 100%; border-collapse: collapse;"> <tr> <td style="width: 25%;">DRG NO</td> <td style="width: 25%;">SCALE</td> <td style="width: 25%;">DATE</td> <td style="width: 25%;">DRN BY</td> </tr> <tr> <td>TUSPL/BMC/DB/TCS/307</td> <td>SCALE:- NTS</td> <td>24-02-2022</td> <td>Ravindra .S</td> </tr> </table>	DRG NO	SCALE	DATE	DRN BY	TUSPL/BMC/DB/TCS/307	SCALE:- NTS	24-02-2022	Ravindra .S
DRG NO	SCALE	DATE	DRN BY								
TUSPL/BMC/DB/TCS/307	SCALE:- NTS	24-02-2022	Ravindra .S								

TENDER PURPOSE ONLY

← TOWARDS DAHISAR

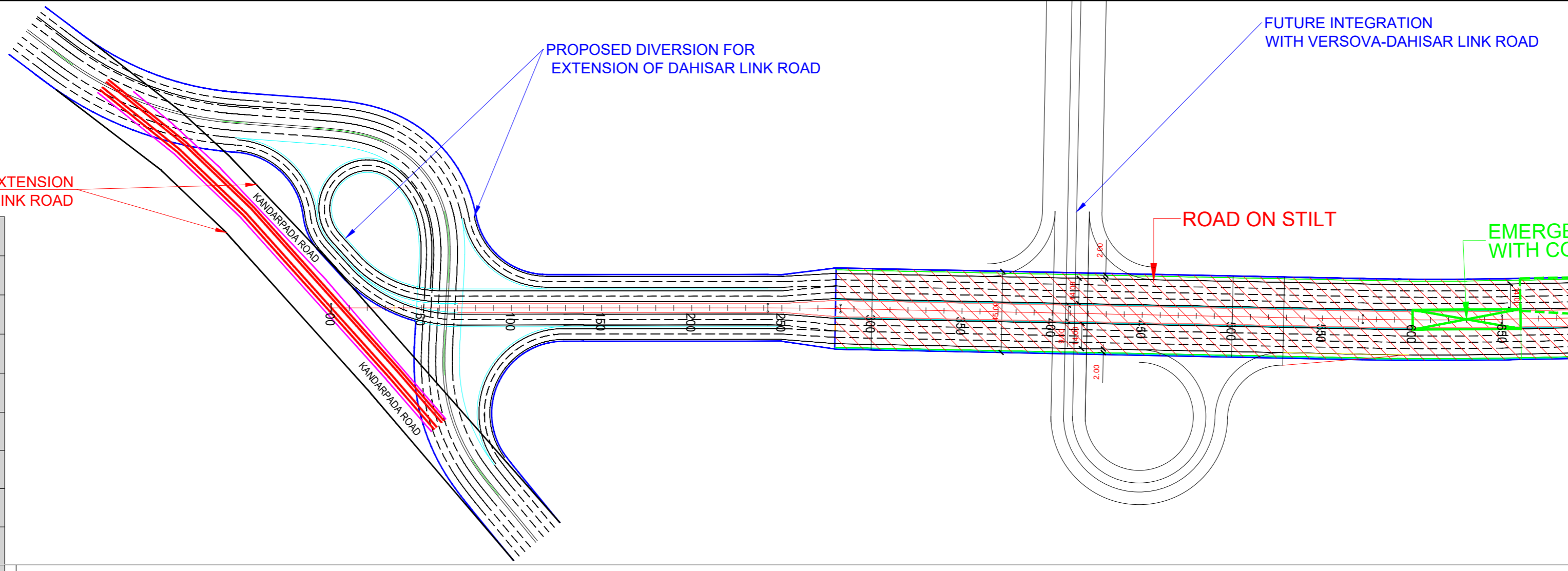
TOWARDS BHAYANDER →



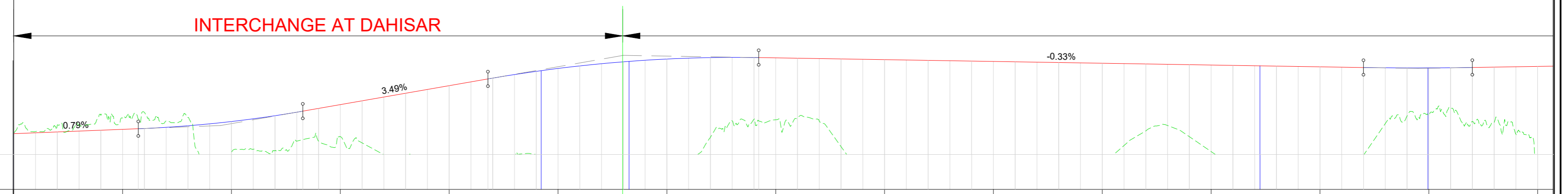
**LEGEND**

DAHISAR BHAYANDER LINK ROAD	
AT-GRADE ROAD (INCLUDING RAMP)	
ROAD ON STILT	
ELEVATED ROAD IN CREEK	
ELEVATED ROAD OVER SALT PAN	
MEDIAN EDGE	
CARRIAGEWAY EDGE	
TRAFFIC LANE MARKING	
SHOULDER EDGE	
EMERGENCY RESCUE AREA	

EXISTING EXTENSION OF DAHISAR LINK ROAD



**INTERCHANGE AT DAHISAR**



NEW ROAD LEVEL	5.000 5.195 5.079 5.158 5.237 5.316 5.395 5.475 5.552 5.724 5.902 6.116 6.366 6.651 6.972 7.319 7.668 8.016 8.365 8.714 9.062 9.411 9.759 10.107 10.434 10.730 10.995 11.230 11.434 11.607 11.749 11.861 11.942 11.983 12.013 12.002 11.970 11.937 11.904 11.871 11.838 11.805 11.773 11.740 11.707 11.674 11.641 11.608 11.575 11.542 11.510 11.477 11.444 11.411 11.378 11.345 11.312 11.279 11.247 11.214 11.181 11.148 11.115 11.082 11.056 11.043 11.043 11.057 11.083 11.117 11.150 11.183
EXISTING GENERAL GROUND LEVEL	5.100 5.195 5.771 5.775 6.700 6.433 6.960 6.168 6.489 2.468 3.305 3.568 3.422 4.311 4.319 4.718 4.150 3.060 2.857 2.411 2.362 2.397 2.352 2.485 3.073 2.229 2.022 2.645 2.495 2.347 2.680 2.708 4.667 6.176 6.300 6.273 6.428 6.162 3.810 2.719 2.122 2.113 2.201 2.068 1.988 2.240 1.991 2.058 2.219 2.331 2.224 3.908 5.250 5.748 4.721 3.351 2.124 2.180 2.460 2.429 2.302 2.162 3.009 5.926 6.622 6.661 7.354 6.119 6.020 4.958 2.183
VERTICAL ALIGNMENT	0.79% K=28.0, L=75.558 3.49% K=32.6, L=124.377 -0.33% K=75.5, L=50.000
HORIZONTAL ALIGNMENT	STRAIGHT L=242.281 A:1.1556 R: 2000.000 L: 46.336 STRAIGHT L=289.820 A:2.2103 R: 2000.000 L: 77.154
SUPER-ELEVATION	
CHAINAGE	0+000 10,000 20,000 30,000 40,000 50,000 60,000 70,000 80,000 90,000 100,000 110,000 120,000 130,000 140,000 150,000 160,000 170,000 180,000 190,000 200,000 210,000 220,000 230,000 240,000 250,000 260,000 270,000 280,000 290,000 300,000 310,000 320,000 330,000 340,000 350,000 360,000 370,000 380,000 390,000 400,000 410,000 420,000 430,000 440,000 450,000 460,000 470,000 480,000 490,000 500,000 510,000 520,000 530,000 540,000 550,000 560,000 570,000 580,000 590,000 600,000 610,000 620,000 630,000 640,000 650,000 660,000 670,000 680,000 690,000 700,000

<b>NAME OF DRAWING</b>	<b>PROJECT NAME</b>	<b>NAME OF THE CLIENT</b>	<b>NAME OF THE CONSULTANT</b>								
<b>PLAN &amp; PROFILE FROM CH. 0+00 TO CH. 0+650</b>	<b>Construction of 45m wide Elevated road from Link Road at Dahisar (West) in BMC limit to Bhayander (West) in MBMC limit (Coastal Road Last Leg)</b>	<b>BRIHANMUMBAI MUNICIPAL CORPORATION (BMC)</b>	<b>TUSPL</b> 701, HARBHAJAN, CST RD, VIDYANAGARI MARG, KALINA, SANTACRUZ (E), MUMBAI - 400 098. Telefax : +91 22 26655335 contact@tandonandassociates.com www.tandonandassociates.com								
<b>TENDER PURPOSE ONLY</b>			<table border="1"> <tr> <td><b>DRG NO</b></td> <td><b>SCALE</b></td> <td><b>DATE</b></td> <td><b>DRN BY</b></td> </tr> <tr> <td>TUSPL/BMC/DB/P&amp;P/401</td> <td>SCALE:- 1:1250</td> <td>10-03-2022</td> <td>Ravindra .S</td> </tr> </table>	<b>DRG NO</b>	<b>SCALE</b>	<b>DATE</b>	<b>DRN BY</b>	TUSPL/BMC/DB/P&P/401	SCALE:- 1:1250	10-03-2022	Ravindra .S
<b>DRG NO</b>	<b>SCALE</b>	<b>DATE</b>	<b>DRN BY</b>								
TUSPL/BMC/DB/P&P/401	SCALE:- 1:1250	10-03-2022	Ravindra .S								

← TOWARDS DAHISAR

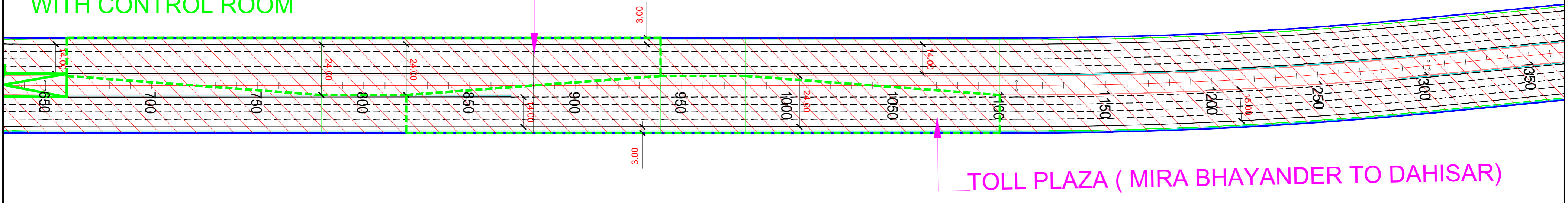
TOWARDS BHAYANDER →



EMERGENCY RESCUE AREA WITH CONTROL ROOM

TOLL PLAZA (DAHISAR TO MIRA BHAYANDER)

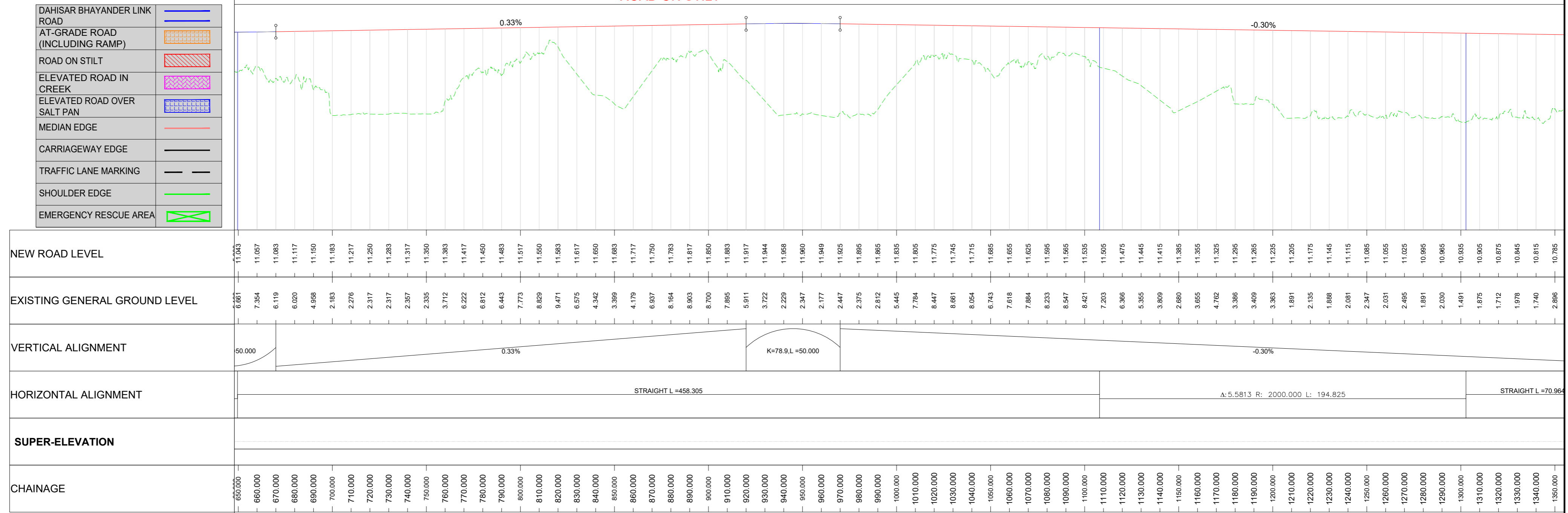
TOLL PLAZA (MIRA BHAYANDER TO DAHISAR)



LEGEND

DAHISAR BHAYANDER LINK ROAD	
AT-GRADE ROAD (INCLUDING RAMP)	
ROAD ON STILT	
ELEVATED ROAD IN CREEK	
ELEVATED ROAD OVER SALT PAN	
MEDIAN EDGE	
CARRIAGEWAY EDGE	
TRAFFIC LANE MARKING	
SHOULDER EDGE	
EMERGENCY RESCUE AREA	

ROAD ON STILT



NAME OF DRAWING

PROJECT NAME

NAME OF THE CLIENT

NAME OF THE CONSULTANT

**PLAN & PROFILE FROM CH. 0+650 TO CH. 1+350**

**Construction of 45m wide Elevated road from Link Road at Dahisar (West) in BMC limit to Bhayander (West) in MBMC limit (Coastal Road Last Leg)**

**BRIHANMUMBAI MUNICIPAL CORPORATION (BMC)**



**TUSPL**

701, HARBHAJAN, CST RD, VIDYANAGARI MARG, KALINA, SANTACRUZ (E), MUMBAI - 400 098.

Telefax : +91 22 26655335

contact@tandonandassociaies.com|www.tandonandassociates.com

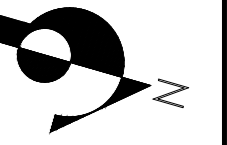
TENDER PURPOSE ONLY



DRG NO	SCALE	DATE	DRN BY
TUSPL/BMC/DB/P&P/402	SCALE:- 1:1250	10-03-2022	Ravindra .S

← TOWARDS DAHISAR

TOWARDS BHAYANDER →

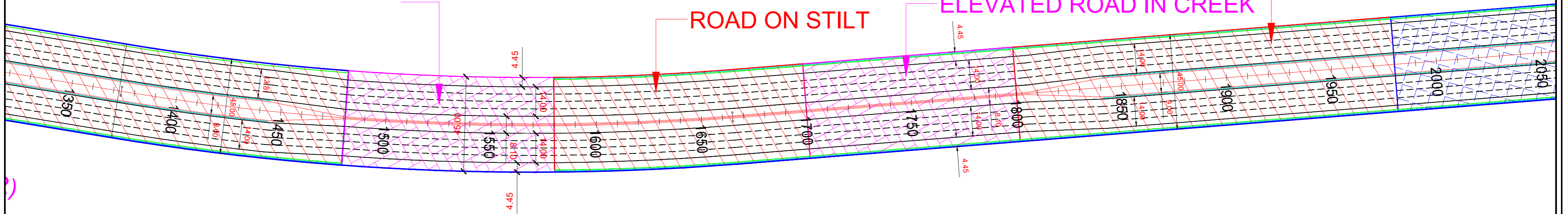


ELEVATED ROAD IN CREEK

ROAD ON STILT

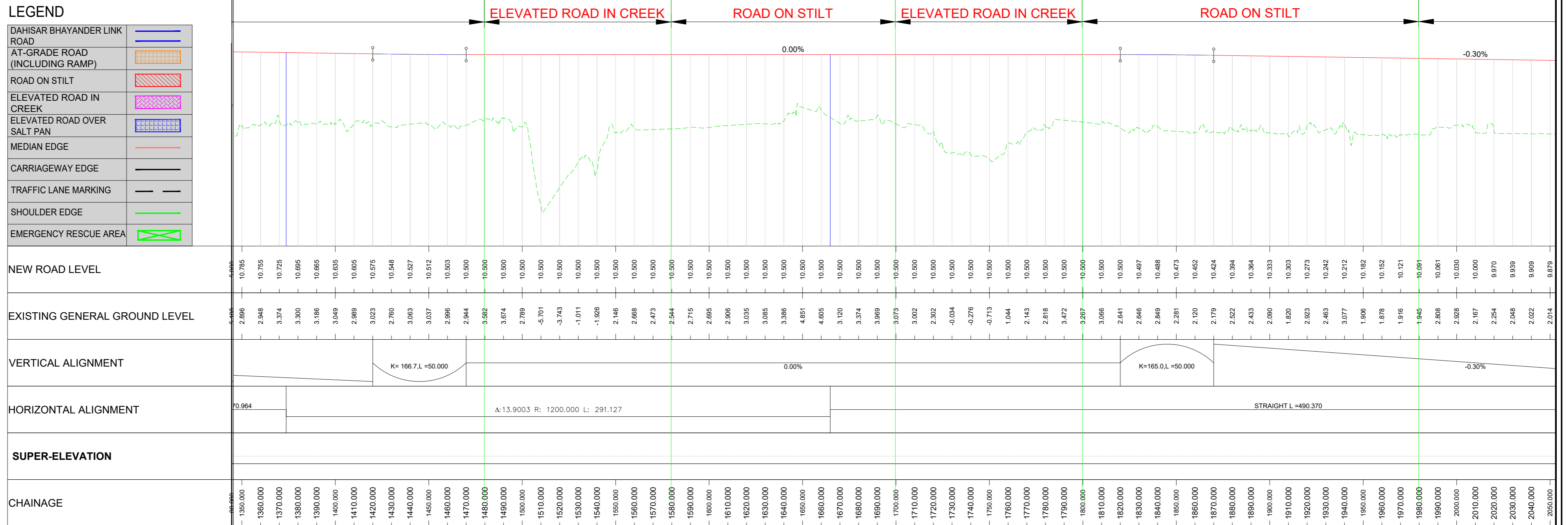
ELEVATED ROAD IN CREEK


ROAD ON STILT



**LEGEND**

DAHISAR BHAYANDER LINK ROAD	
AT-GRADE ROAD (INCLUDING RAMP)	
ROAD ON STILT	
ELEVATED ROAD IN CREEK	
ELEVATED ROAD OVER SALT PAN	
MEDIAN EDGE	
CARRIAGEWAY EDGE	
TRAFFIC LANE MARKING	
SHOULDER EDGE	
EMERGENCY RESCUE AREA	



NAME OF DRAWING	PROJECT NAME	NAME OF THE CLIENT	NAME OF THE CONSULTANT								
<p><b>PLAN &amp; PROFILE FROM CH. 1+350 TO CH. 2+050</b></p>	<p><b>Construction of 45m wide Elevated road from Link Road at Dahisar (West) in BMC limit to Bhayander (West) in MBMC limit (Coastal Road Last Leg)</b></p>	<p><b>BRIHANMUMBAI MUNICIPAL CORPORATION (BMC)</b></p> 	<p><b>TUSPL</b> 701, HARBHAJAN, CST RD, VIDYANAGARI MARG, KALINA, SANTACRUZ (E), MUMBAI - 400 098. Telefax : +91 22 26655335 contact@tandonandassociates.com www.tandonandassociates.com</p> <table border="1"> <tr> <td>DRG NO</td> <td>SCALE</td> <td>DATE</td> <td>DRN BY</td> </tr> <tr> <td>TUSPL/BMC/DB/P&amp;P/403</td> <td>SCALE:- 1:1250</td> <td>10-03-2022</td> <td>Ravindra .S</td> </tr> </table>	DRG NO	SCALE	DATE	DRN BY	TUSPL/BMC/DB/P&P/403	SCALE:- 1:1250	10-03-2022	Ravindra .S
DRG NO	SCALE	DATE	DRN BY								
TUSPL/BMC/DB/P&P/403	SCALE:- 1:1250	10-03-2022	Ravindra .S								

TENDER PURPOSE ONLY



← TOWARDS DAHISAR

TOWARDS BHAYANDER →

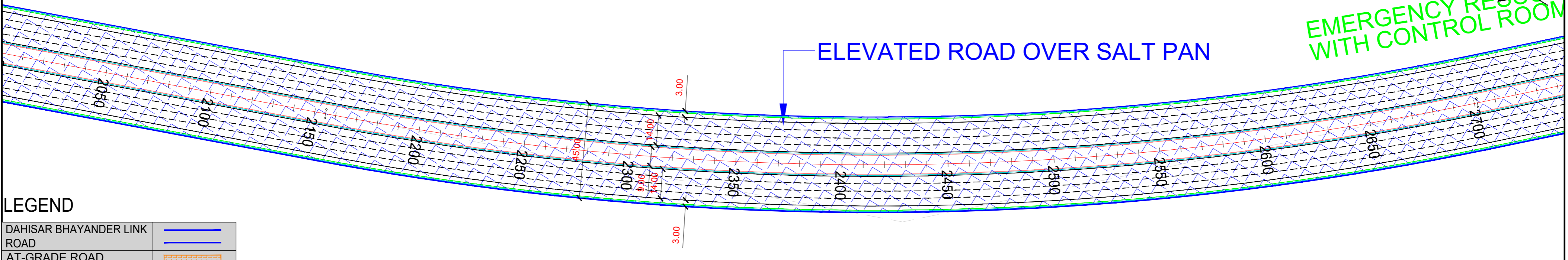
STILT

EMERGENCY RESCUE WITH CONTROL ROOM

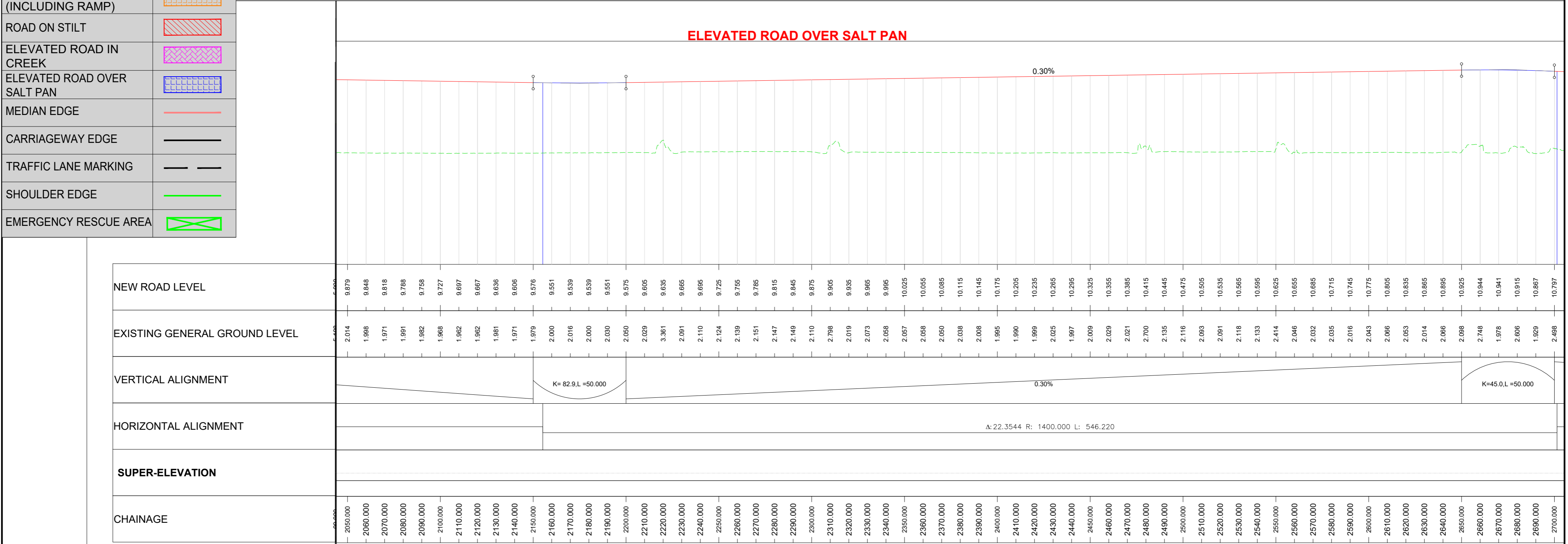
ELEVATED ROAD OVER SALT PAN

LEGEND

DAHISAR BHAYANDER LINK ROAD	
AT-GRADE ROAD (INCLUDING RAMP)	
ROAD ON STILT	
ELEVATED ROAD IN CREEK	
ELEVATED ROAD OVER SALT PAN	
MEDIAN EDGE	
CARRIAGEWAY EDGE	
TRAFFIC LANE MARKING	
SHOULDER EDGE	
EMERGENCY RESCUE AREA	



ELEVATED ROAD OVER SALT PAN



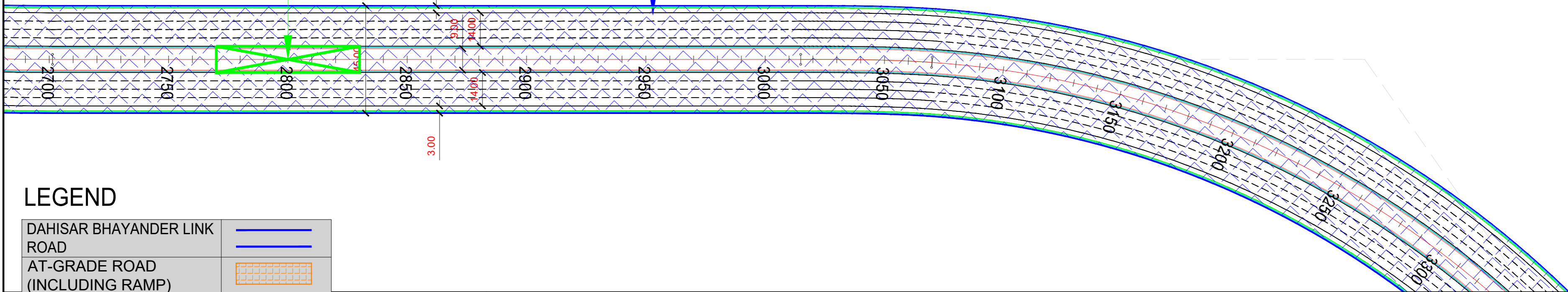

NAME OF DRAWING	PROJECT NAME	NAME OF THE CLIENT	NAME OF THE CONSULTANT
PLAN & PROFILE FROM CH. 2+050 TO CH. 2+700	Construction of 45m wide Elevated road from Link Road at Dahisar (West) in BMC limit to Bhayander (West) in MBMC limit (Coastal Road Last Leg)	BRIHANMUMBAI MUNICIPAL CORPORATION (BMC)	TUSPL 701, HARBHAJAN, CST RD, VIDYANAGARI MARG, KALINA, SANTACRUZ (E), MUMBAI - 400 098. Telefax : +91 22 26655335 contact@tandonandassociaies.com www.tandonandassociates.com
TENDER PURPOSE ONLY			
		DRG NO	SCALE
		TUSPL/BMC/DB/P&P/404	SCALE:- 1:1250
		DATE	DRN BY
		10-03-2022	Ravindra .S

← TOWARDS DAHISAR

TOWARDS BHAYANDER →

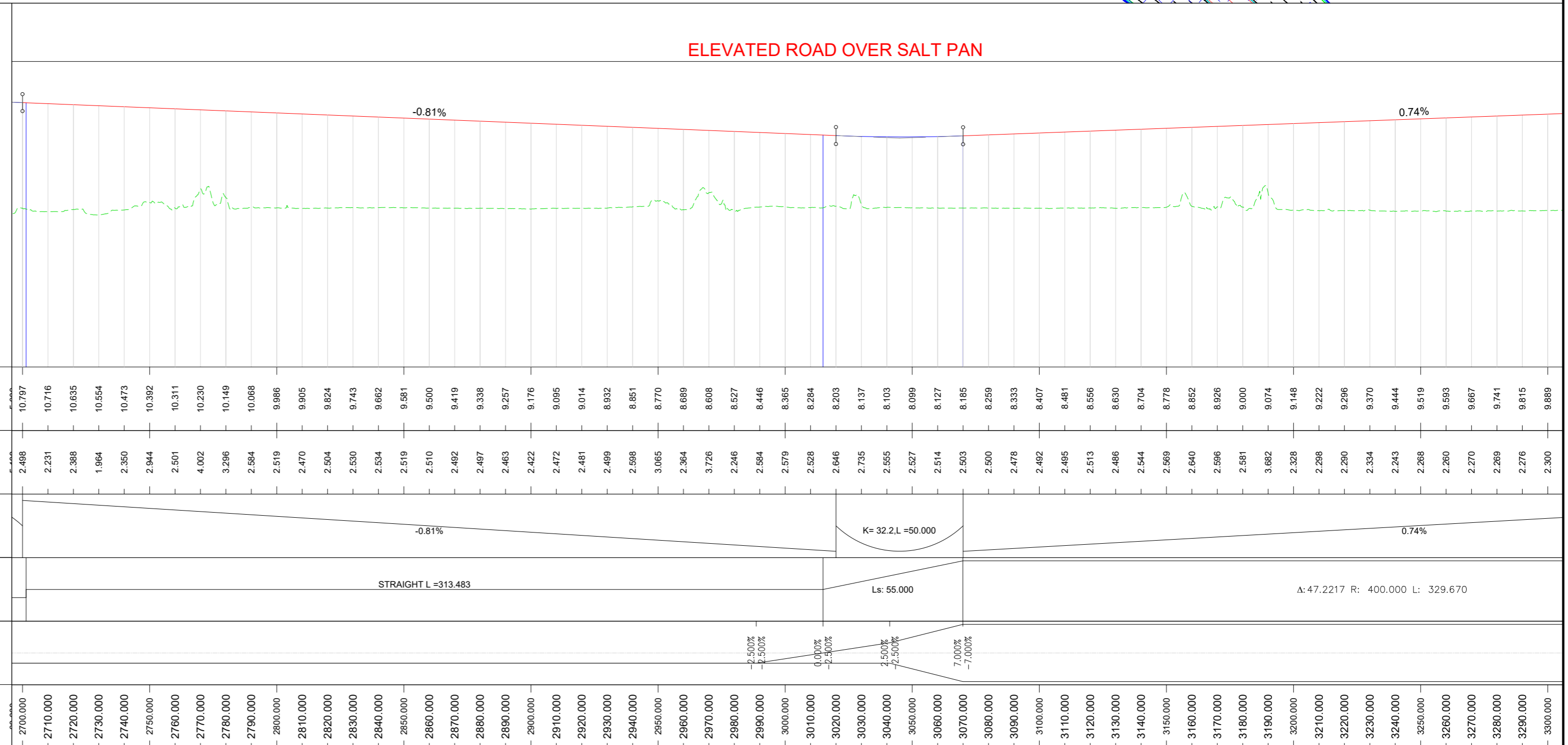
EMERGENCY RESCUE AREA  
CONTROL ROOM

ELEVATED ROAD OVER SALT PAN



**LEGEND**

DAHISAR BHAYANDER LINK ROAD	
AT-GRADE ROAD (INCLUDING RAMP)	
ROAD ON STILT	
ELEVATED ROAD IN CREEK	
ELEVATED ROAD OVER SALT PAN	
MEDIAN EDGE	
CARRIAGEWAY EDGE	
TRAFFIC LANE MARKING	
SHOULDER EDGE	
EMERGENCY RESCUE AREA	



NEW ROAD LEVEL	10.797 10.716 10.635 10.554 10.473 10.392 10.311 10.230 10.149 10.068 9.986 9.905 9.824 9.743 9.662 9.581 9.500 9.419 9.338 9.257 9.176 9.095 9.014 8.932 8.851 8.770 8.689 8.608 8.527 8.446 8.365 8.284 8.203 8.137 8.103 8.099 8.127 8.185 8.259 8.333 8.407 8.481 8.556 8.630 8.704 8.778 8.852 8.926 9.000 9.074 9.148 9.222 9.296 9.370 9.444 9.519 9.593 9.667 9.741 9.815 9.889
EXISTING GENERAL GROUND LEVEL	2.498 2.231 2.388 1.964 2.350 2.944 2.501 4.002 3.296 2.584 2.519 2.470 2.504 2.530 2.534 2.519 2.510 2.482 2.497 2.463 2.422 2.472 2.481 2.499 2.598 3.065 2.364 3.726 2.246 2.584 2.579 2.528 2.646 2.735 2.555 2.527 2.514 2.503 2.500 2.478 2.492 2.495 2.513 2.486 2.544 2.569 2.640 2.596 2.581 3.682 2.328 2.298 2.290 2.334 2.243 2.268 2.260 2.270 2.269 2.276 2.300
VERTICAL ALIGNMENT	-0.81% K=32.2L=50.000 0.74%
HORIZONTAL ALIGNMENT	STRAIGHT L=313.483 Ls: 55.000 Δ: 47.2217 R: 400.000 L: 329.670
SUPER-ELEVATION	-0.500% -0.500% 0.000% -2.300% 2.500% -2.500% 7.000% -7.000%
CHAINAGE	2700.000 2710.000 2720.000 2730.000 2740.000 2750.000 2760.000 2770.000 2780.000 2790.000 2800.000 2810.000 2820.000 2830.000 2840.000 2850.000 2860.000 2870.000 2880.000 2890.000 2900.000 2910.000 2920.000 2930.000 2940.000 2950.000 2960.000 2970.000 2980.000 2990.000 3000.000 3010.000 3020.000 3030.000 3040.000 3050.000 3060.000 3070.000 3080.000 3090.000 3100.000 3110.000 3120.000 3130.000 3140.000 3150.000 3160.000 3170.000 3180.000 3190.000 3200.000 3210.000 3220.000 3230.000 3240.000 3250.000 3260.000 3270.000 3280.000 3290.000 3300.000

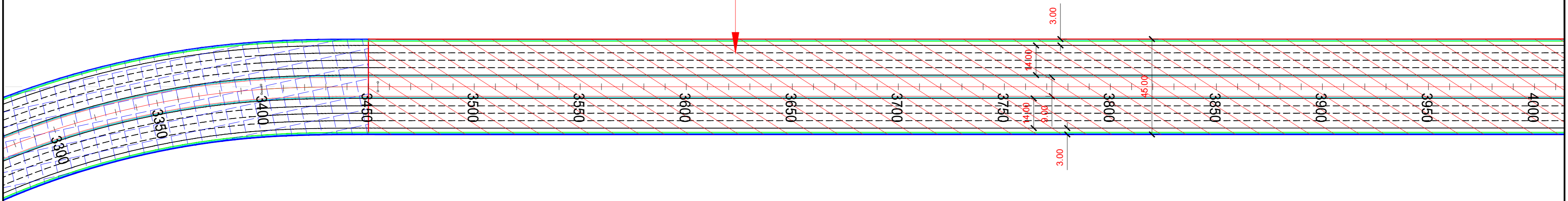
NAME OF DRAWING	PROJECT NAME	NAME OF THE CLIENT	NAME OF THE CONSULTANT
PLAN & PROFILE FROM CH. 2+700 TO CH. 3+300	Construction of 45m wide Elevated road from Link Road at Dahisar (West) in BMC limit to Bhayander (West) in MBMC limit (Coastal Road Last Leg)	BRIHANMUMBAI MUNICIPAL CORPORATION (BMC)	TUSPL 701, HARBHAJAN, CST RD, VIDYANAGARI MARG, KALINA, SANTACRUZ (E), MUMBAI - 400 098. Telefax : +91 22 26655335
TENDER PURPOSE ONLY			
		DRG NO	SCALE
		TUSPL/BMC/DB/P&P/405	SCALE:- 1:1250
		DATE	DRN BY
		10-03-2022	Ravindra .S

← TOWARDS DAHISAR

TOWARDS BHAYANDER →



ROAD ON STILT

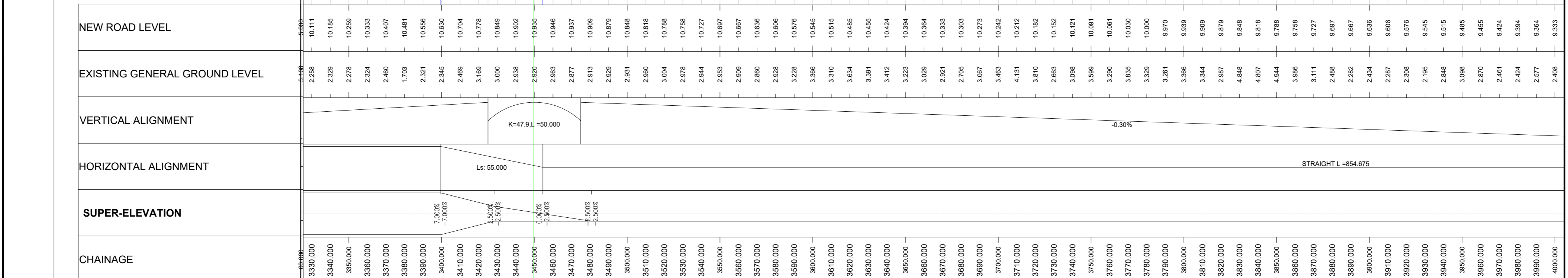


**LEGEND**

DAHISAR BHAYANDER LINK ROAD	
AT-GRADE ROAD (INCLUDING RAMP)	
ROAD ON STILT	
ELEVATED ROAD IN CREEK	
ELEVATED ROAD OVER SALT PAN	
MEDIAN EDGE	
CARRIAGEWAY EDGE	
TRAFFIC LANE MARKING	
SHOULDER EDGE	
EMERGENCY RESCUE AREA	

ROAD ON STILT

-0.30%

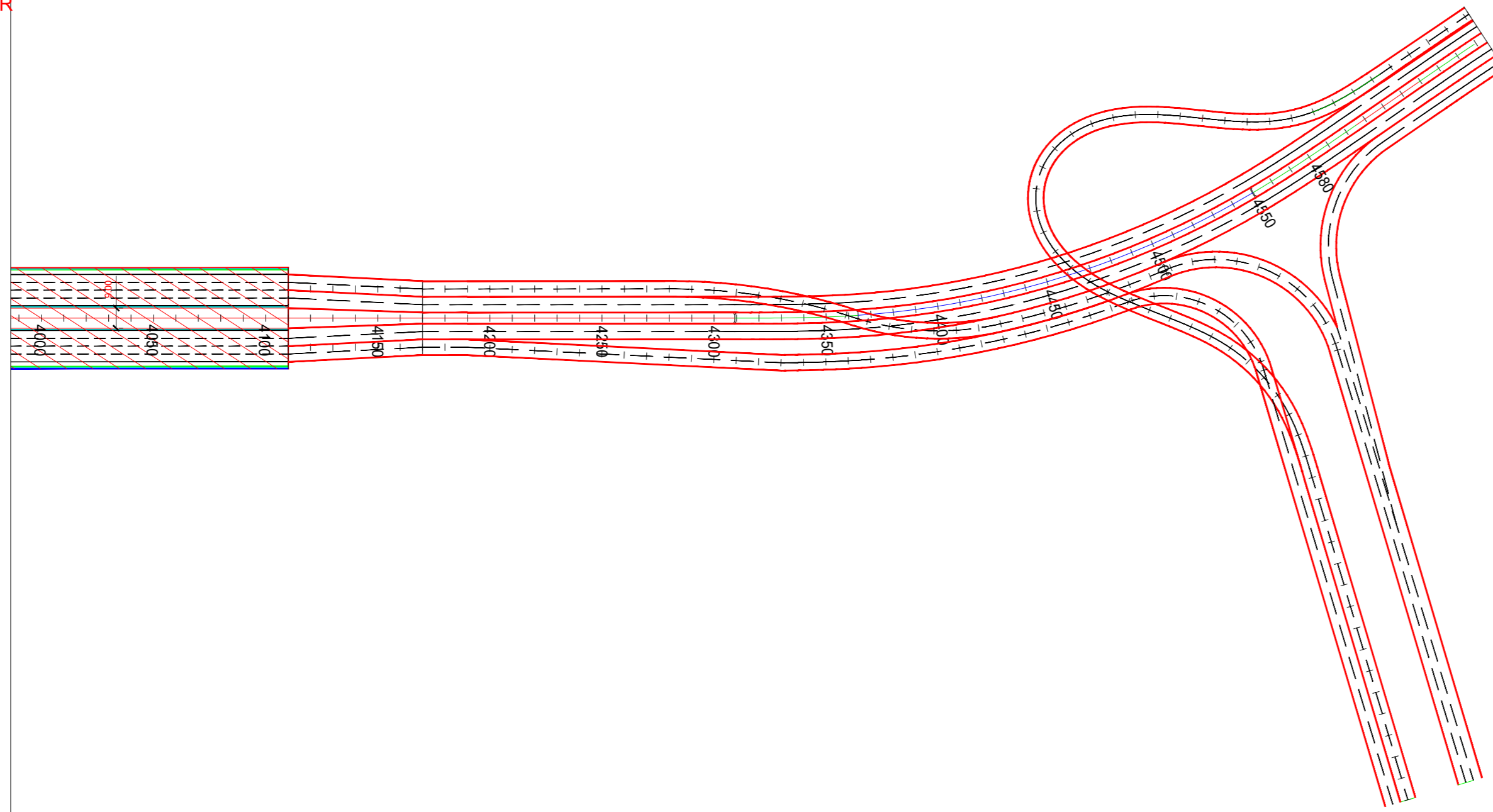


NAME OF DRAWING	PROJECT NAME	NAME OF THE CLIENT	NAME OF THE CONSULTANT								
<p><b>PLAN &amp; PROFILE FROM CH. 3+300 TO CH. 4+000</b></p>	<p><b>Construction of 45m wide Elevated road from Link Road at Dahisar (West) in BMC limit to Bhayander (West) in MBMC limit (Coastal Road Last Leg)</b></p>	<p><b>BRIHANMUMBAI MUNICIPAL CORPORATION (BMC)</b></p> 	<p><b>TUSPL</b> 701, HARBHAJAN, CST RD, VIDYANAGARI MARG, KALINA, SANTACRUZ (E), MUMBAI - 400 098. Telefax : +91 22 26655335 contact@tandonandassociates.com www.tandonandassociates.com</p> <table border="1"> <tr> <td>DRG NO</td> <td>SCALE</td> <td>DATE</td> <td>DRN BY</td> </tr> <tr> <td>TUSPL/BMC/DB/P&amp;P/406</td> <td>SCALE:- 1:1250</td> <td>10-03-2022</td> <td>Ravindra .S</td> </tr> </table>	DRG NO	SCALE	DATE	DRN BY	TUSPL/BMC/DB/P&P/406	SCALE:- 1:1250	10-03-2022	Ravindra .S
DRG NO	SCALE	DATE	DRN BY								
TUSPL/BMC/DB/P&P/406	SCALE:- 1:1250	10-03-2022	Ravindra .S								

TENDER PURPOSE ONLY

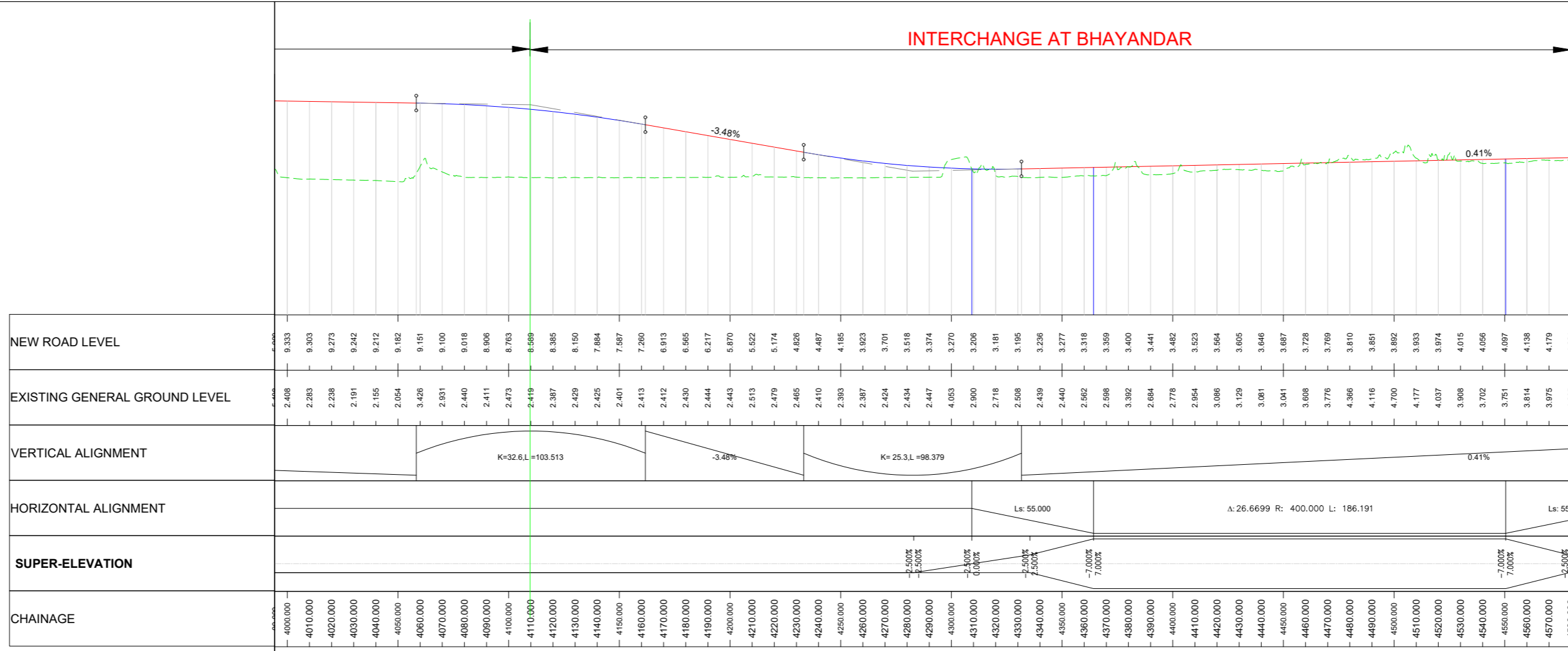
← TOWARDS DAHISAR

TOWARDS BHAYANDER →



**LEGEND**

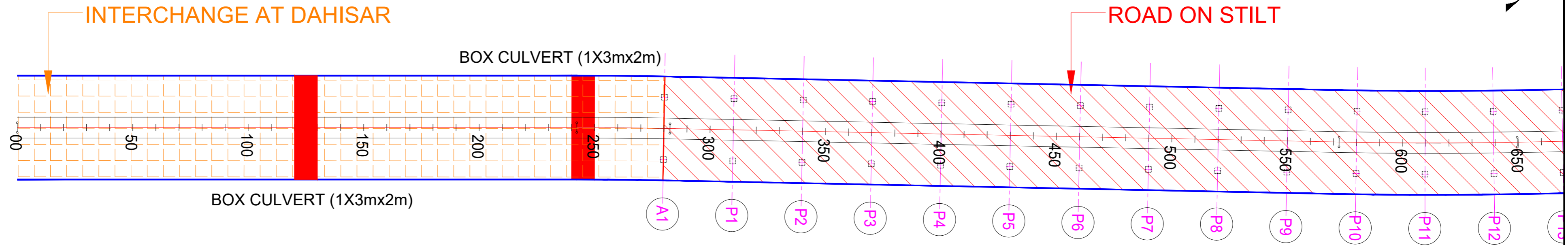
DAHISAR BHAYANDER LINK ROAD	
AT-GRADE ROAD (INCLUDING RAMP)	
ROAD ON STILT	
ELEVATED ROAD IN CREEK	
ELEVATED ROAD OVER SALT PAN	
MEDIAN EDGE	
CARRIAGEWAY EDGE	
TRAFFIC LANE MARKING	
SHOULDER EDGE	
EMERGENCY RESCUE AREA	



NAME OF DRAWING	PROJECT NAME	NAME OF THE CLIENT	NAME OF THE CONSULTANT								
<b>PLAN &amp; PROFILE FROM CH. 4+000 TO CH. 4+580</b>	<b>Construction of 45m wide Elevated road from Link Road at Dahisar (West) in BMC limit to Bhayander (West) in MBMC limit (Coastal Road Last Leg)</b>	<b>BRIHANMUMBAI MUNICIPAL CORPORATION (BMC)</b>	<b>TUSPL</b> 701, HARBHAJAN, CST RD, VIDYANAGARI MARG, KALINA, SANTACRUZ (E), MUMBAI - 400 098. Telefax : +91 22 26655335 contact@tandonandassociaies.com www.tandonandassociates.com								
TENDER PURPOSE ONLY			<table border="1"> <tr> <th>DRG NO</th> <th>SCALE</th> <th>DATE</th> <th>DRN BY</th> </tr> <tr> <td>TUSPL/BMC/DB/P&amp;P/407</td> <td>SCALE:- 1:1250</td> <td>10-03-2022</td> <td>Ravindra .S</td> </tr> </table>	DRG NO	SCALE	DATE	DRN BY	TUSPL/BMC/DB/P&P/407	SCALE:- 1:1250	10-03-2022	Ravindra .S
DRG NO	SCALE	DATE	DRN BY								
TUSPL/BMC/DB/P&P/407	SCALE:- 1:1250	10-03-2022	Ravindra .S								

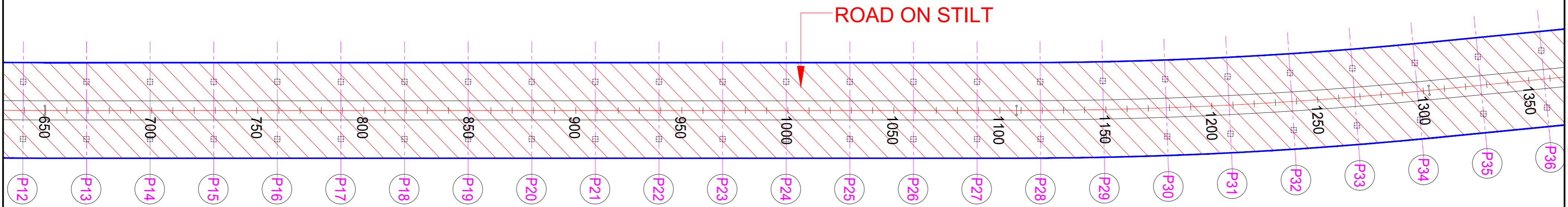
← TOWARDS DAHISAR

TOWARDS BHAYANDER →



**LEGEND**

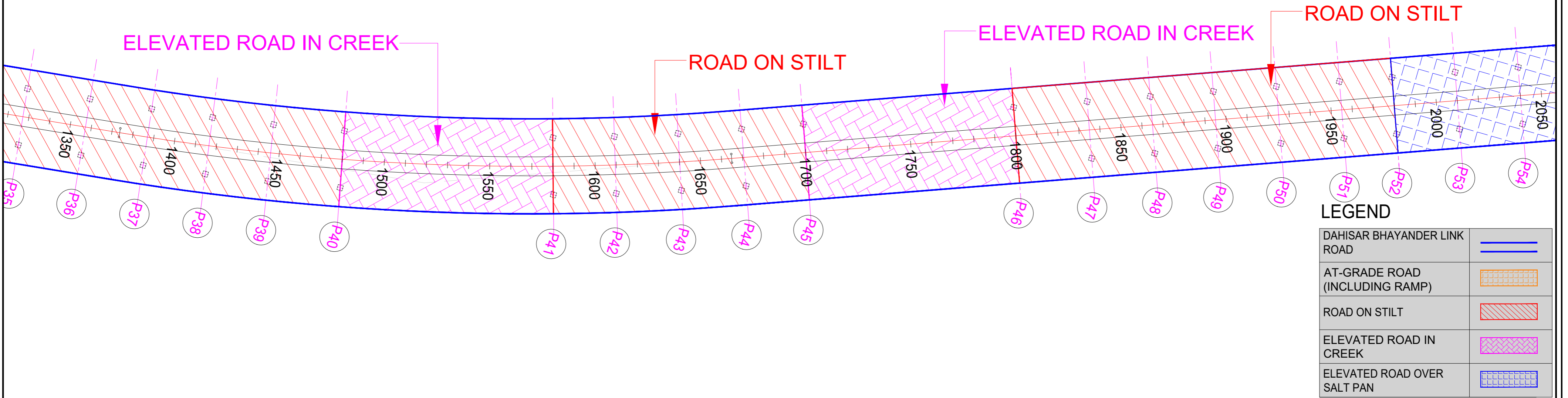
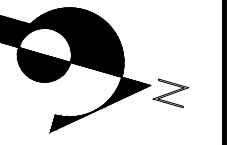
DAHISAR BHAYANDER LINK ROAD	
AT-GRADE ROAD (INCLUDING RAMP)	
ROAD ON STILT	
ELEVATED ROAD IN CREEK	
ELEVATED ROAD OVER SALT PAN	



NAME OF DRAWING	PROJECT NAME	NAME OF THE CLIENT	NAME OF THE CONSULTANT								
<b>STRUCTURE PLAN FROM CH. 0+00 TO CH. 1+350</b>	<b>Construction of 45m wide Elevated road from Link Road at Dahisar (West) in BMC limit to Bhayander (West) in MBMC limit (Coastal Road Last Leg)</b>	<b>BRIHANMUMBAI MUNICIPAL CORPORATION (BMC)</b>	<b>TUSPL</b> 701, HARBHAJAN, CST RD, VIDYANAGARI MARG, KALINA, SANTACRUZ (E), MUMBAI - 400 098. Telefax : +91 22 26655335 contact@tandonandassociaies.com www.tandonandassociates.com								
TENDER PURPOSE ONLY			<table border="1"> <tr> <td>DRG NO</td> <td>SCALE</td> <td>DATE</td> <td>DRN BY</td> </tr> <tr> <td>TUSPL/BMC/DB/STR/501</td> <td>SCALE:- NTS</td> <td>26-09-2022</td> <td>Ravindra .S</td> </tr> </table>	DRG NO	SCALE	DATE	DRN BY	TUSPL/BMC/DB/STR/501	SCALE:- NTS	26-09-2022	Ravindra .S
DRG NO	SCALE	DATE	DRN BY								
TUSPL/BMC/DB/STR/501	SCALE:- NTS	26-09-2022	Ravindra .S								

← TOWARDS DAHISAR

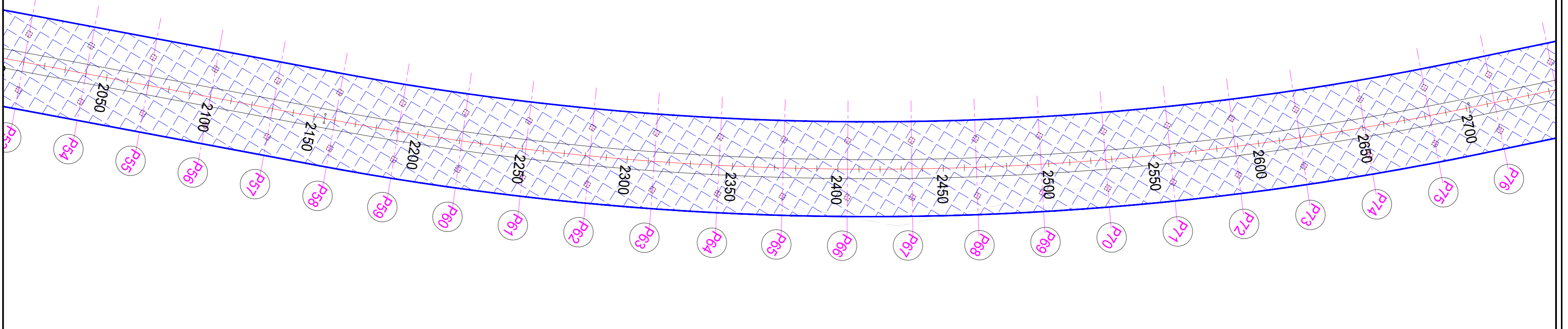

TOWARDS BHAYANDER →



**LEGEND**

DAHISAR BHAYANDER LINK ROAD	
AT-GRADE ROAD (INCLUDING RAMP)	
ROAD ON STILT	
ELEVATED ROAD IN CREEK	
ELEVATED ROAD OVER SALT PAN	

STILT




NAME OF DRAWING	PROJECT NAME	NAME OF THE CLIENT	NAME OF THE CONSULTANT								
<b>STRUCTURE PLAN FROM CH. 1+350 TO CH. 2+700</b>	<b>Construction of 45m wide Elevated road from Link Road at Dahisar (West) in BMC limit to Bhayander (West) in MBMC limit (Coastal Road Last Leg)</b>	<b>BRIHANMUMBAI MUNICIPAL CORPORATION (BMC)</b> 	 <p><b>TUSPL</b> 701, HARBHAJAN, CST RD, VIDYANAGARI MARG, KALINA, SANTACRUZ (E), MUMBAI - 400 098. Telefax : +91 22 26655335 contact@tandonandassociaies.com www.tandonandassociates.com</p> <table border="1"> <tr> <td>DRG NO</td> <td>SCALE</td> <td>DATE</td> <td>DRN BY</td> </tr> <tr> <td>TUSPL/BMC/DB/STR/502</td> <td>SCALE:- NTS</td> <td>26-09-2022</td> <td>Ravindra .S</td> </tr> </table>	DRG NO	SCALE	DATE	DRN BY	TUSPL/BMC/DB/STR/502	SCALE:- NTS	26-09-2022	Ravindra .S
DRG NO	SCALE	DATE	DRN BY								
TUSPL/BMC/DB/STR/502	SCALE:- NTS	26-09-2022	Ravindra .S								

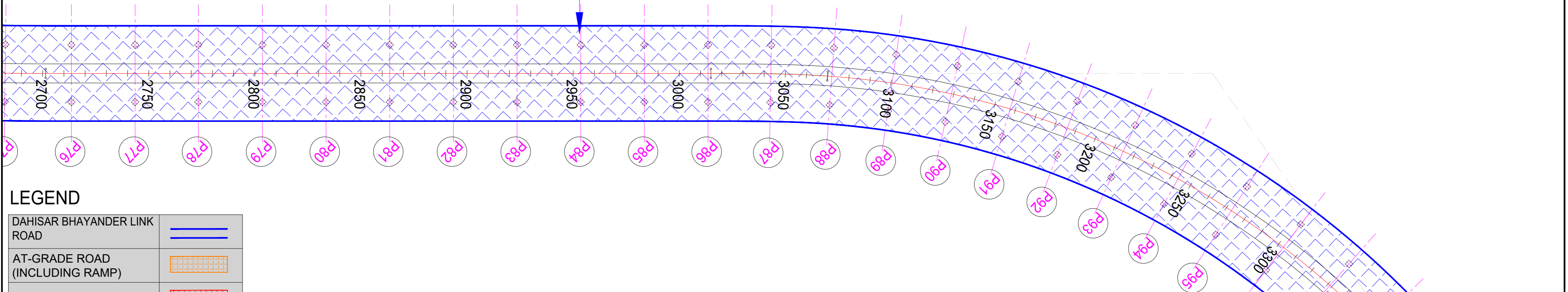
TENDER PURPOSE ONLY

← TOWARDS DAHISAR

TOWARDS BHAYANDER →



ELEVATED ROAD OVER SALT PAN

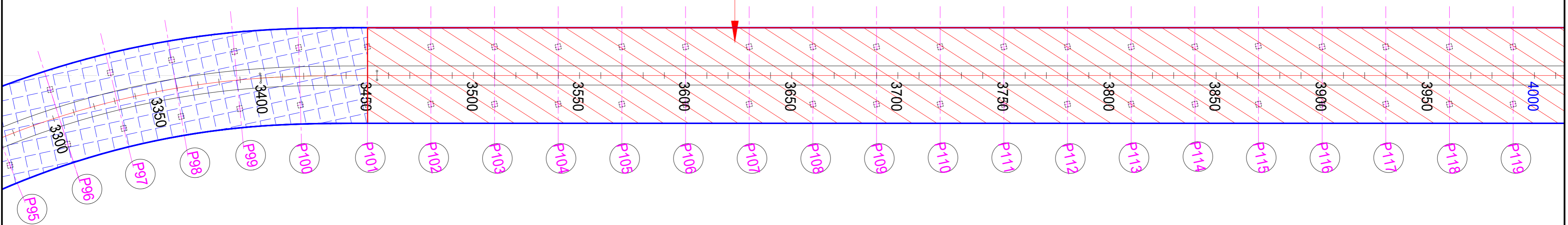


**LEGEND**

DAHISAR BHAYANDER LINK ROAD	
AT-GRADE ROAD (INCLUDING RAMP)	
ROAD ON STILT	
ELEVATED ROAD IN CREEK	
ELEVATED ROAD OVER SALT PAN	



ROAD ON STILT



NAME OF DRAWING

PROJECT NAME

NAME OF THE CLIENT

NAME OF THE CONSULTANT

**STRUCTURE PLAN FROM CH. 2+700 TO CH. 4+000**

**Construction of 45m wide Elevated road from Link Road at Dahisar (West) in BMC limit to Bhayander (West) in MBMC limit (Coastal Road Last Leg)**

**BRIHANMUMBAI MUNICIPAL CORPORATION (BMC)**



**TUSPL**

701, HARBHAJAN, CST RD, VIDYANAGARI MARG, KALINA, SANTACRUZ (E), MUMBAI - 400 098.

Telefax : +91 22 26655335

contact@tandonandassociates.com|www.tandonandassociates.com

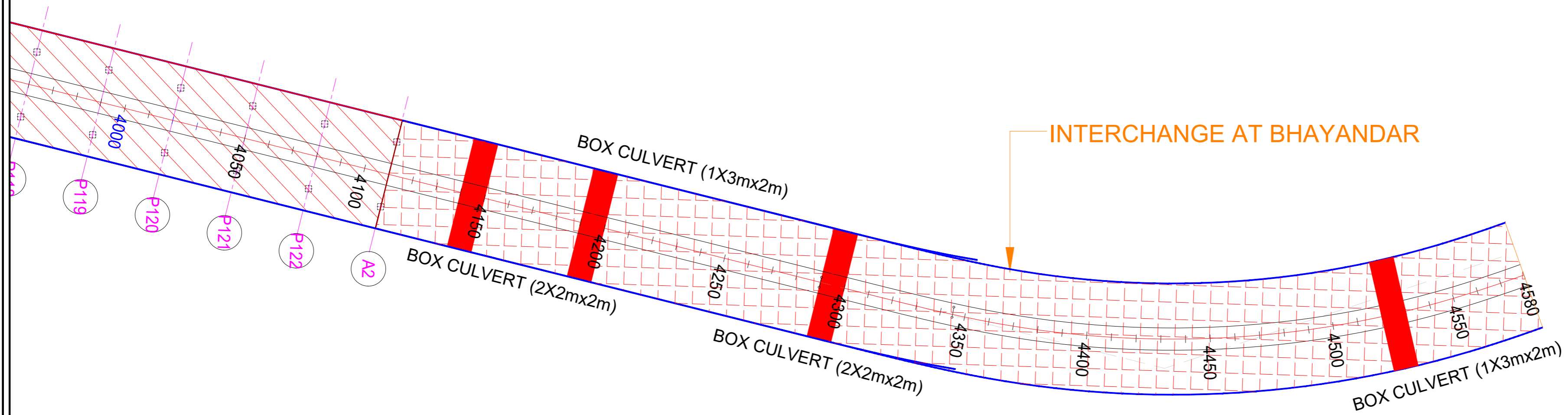
DRG NO	SCALE	DATE	DRN BY
TUSPL/BMC/DB/STR/503	SCALE:- NTS	26-09-2022	Ravindra .S

TENDER PURPOSE ONLY



← TOWARDS DAHISAR

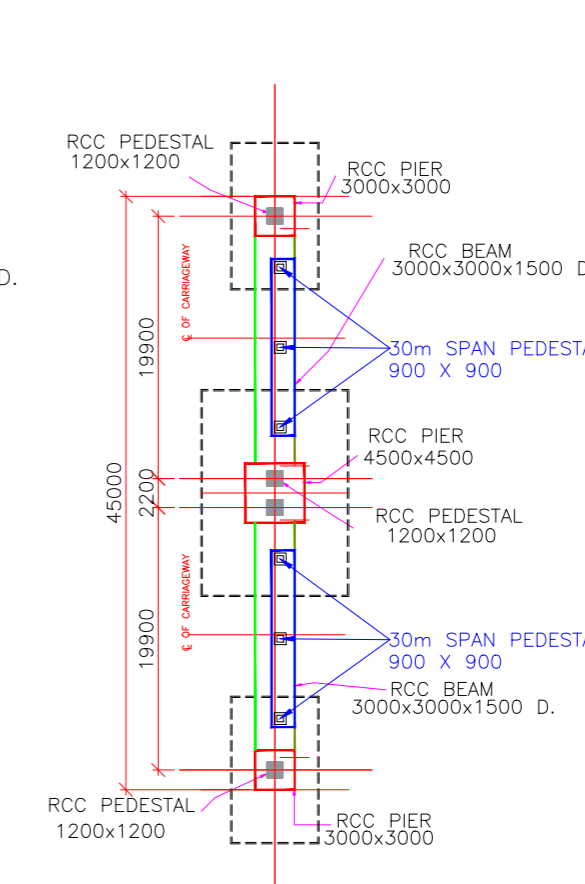
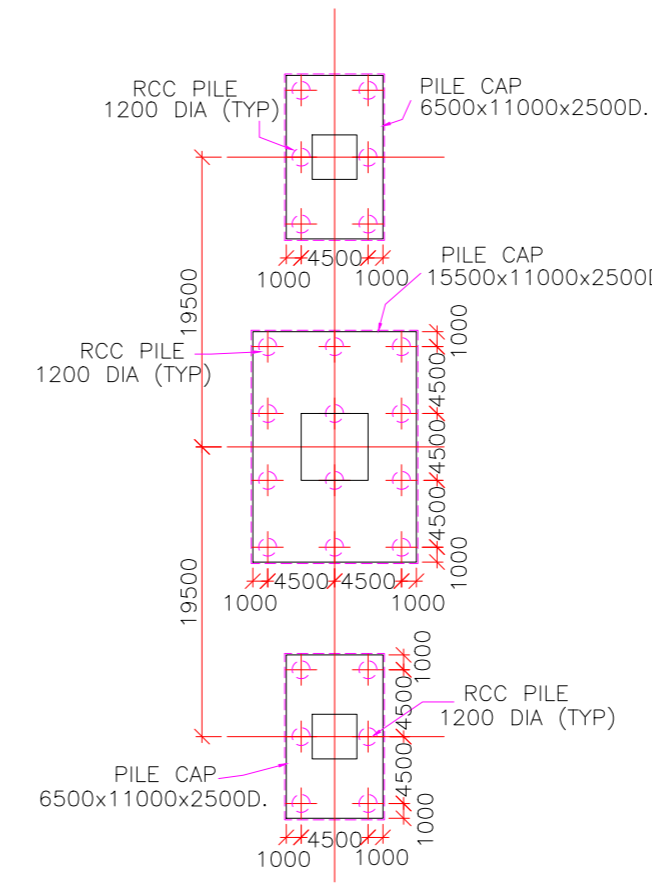
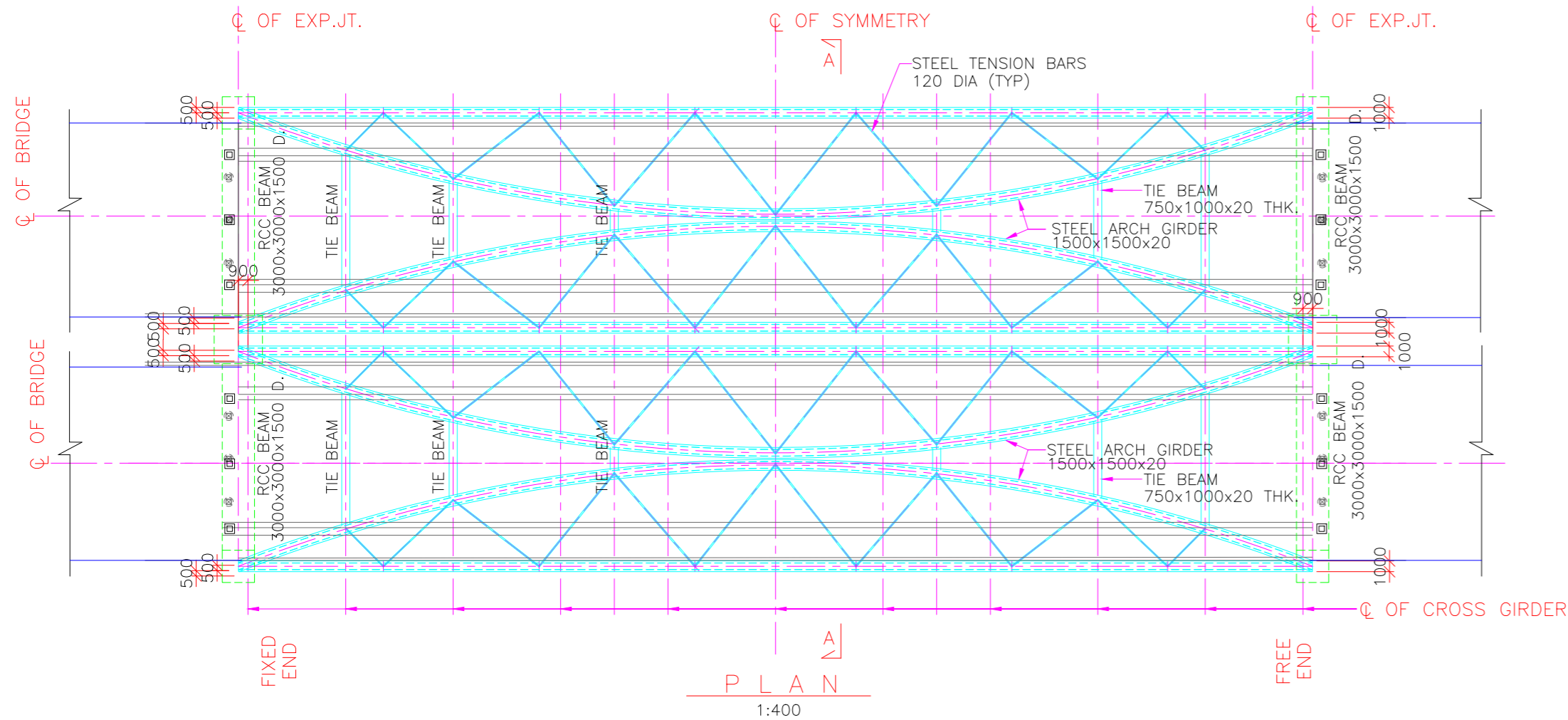
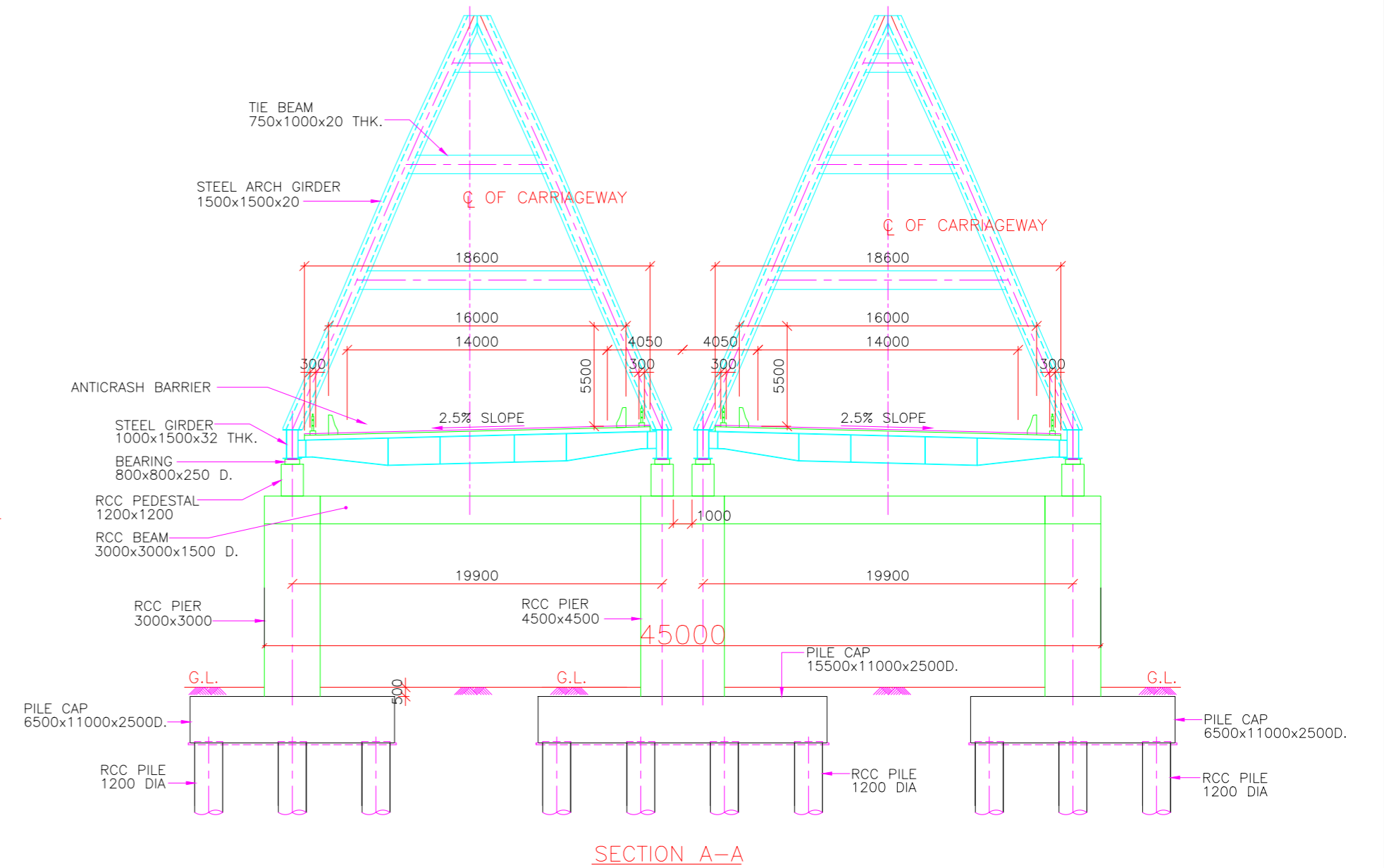
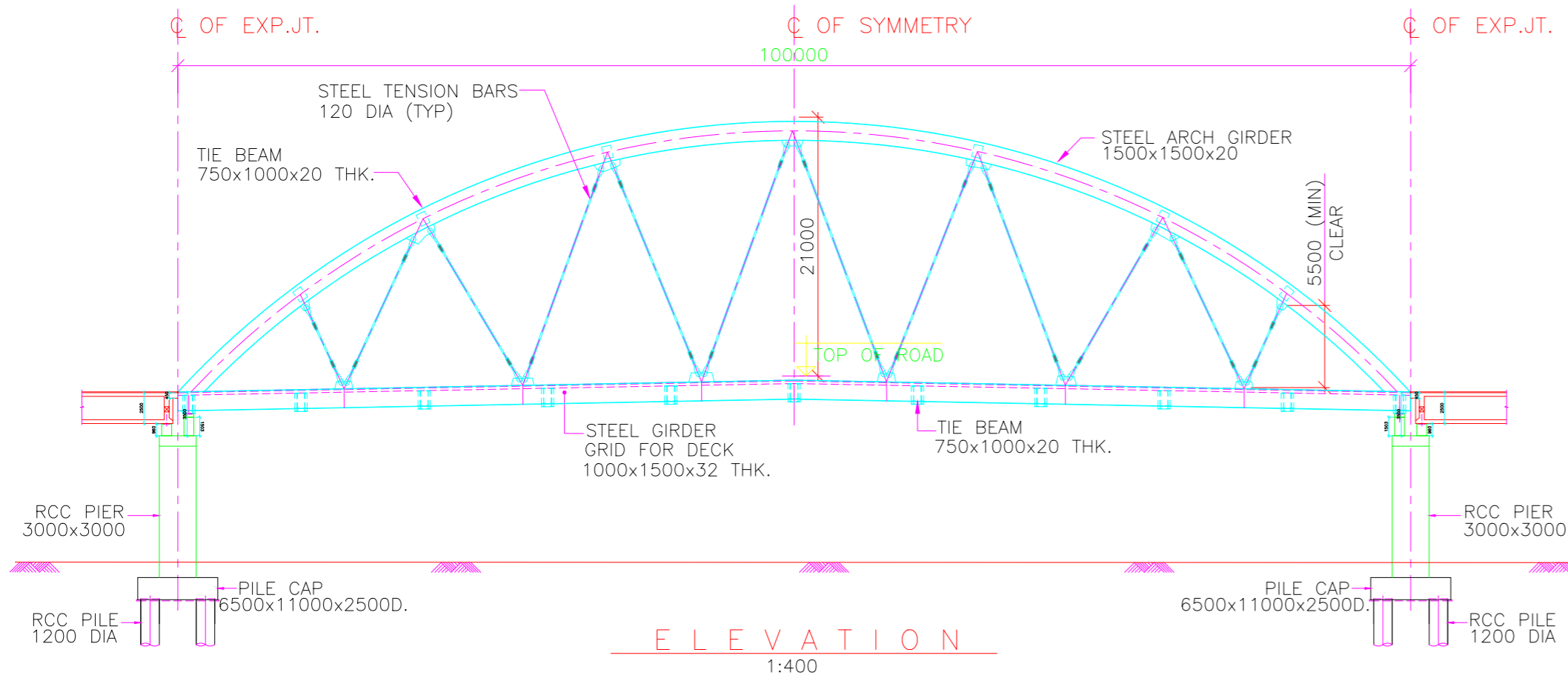
TOWARDS BHAYANDER →



NAME OF DRAWING	PROJECT NAME	NAME OF THE CLIENT	NAME OF THE CONSULTANT										
<p><b>STRUCTURE PLAN FROM CH. 4+000 TO CH. 4+580</b></p>	<p><b>Construction of 45m wide Elevated road from Link Road at Dahisar (West) in BMC limit to Bhayander (West) in MBMC limit (Coastal Road Last Leg)</b></p>	<p><b>BRIHANMUMBAI MUNICIPAL CORPORATION (BMC)</b></p> 	<p><b>TUSPL</b>                      701, HARBHAJAN, CST RD, VIDYANAGARI MARG, KALINA, SANTACRUZ (E), MUMBAI - 400 098.                      Telefax : +91 22 26655335                      contact@tandonandassociaies.com www.tandonandassociates.com</p> <table border="1" data-bbox="2151 1942 2878 2026"> <thead> <tr> <th>DRG NO</th> <th>SCALE</th> <th>DATE</th> <th>DRN BY</th> </tr> </thead> <tbody> <tr> <td>TUSPL/BMC/DB/STR/504</td> <td>SCALE:- NTS</td> <td>26-09-2022</td> <td>Ravindra .S</td> </tr> </tbody> </table>			DRG NO	SCALE	DATE	DRN BY	TUSPL/BMC/DB/STR/504	SCALE:- NTS	26-09-2022	Ravindra .S
DRG NO	SCALE	DATE	DRN BY										
TUSPL/BMC/DB/STR/504	SCALE:- NTS	26-09-2022	Ravindra .S										

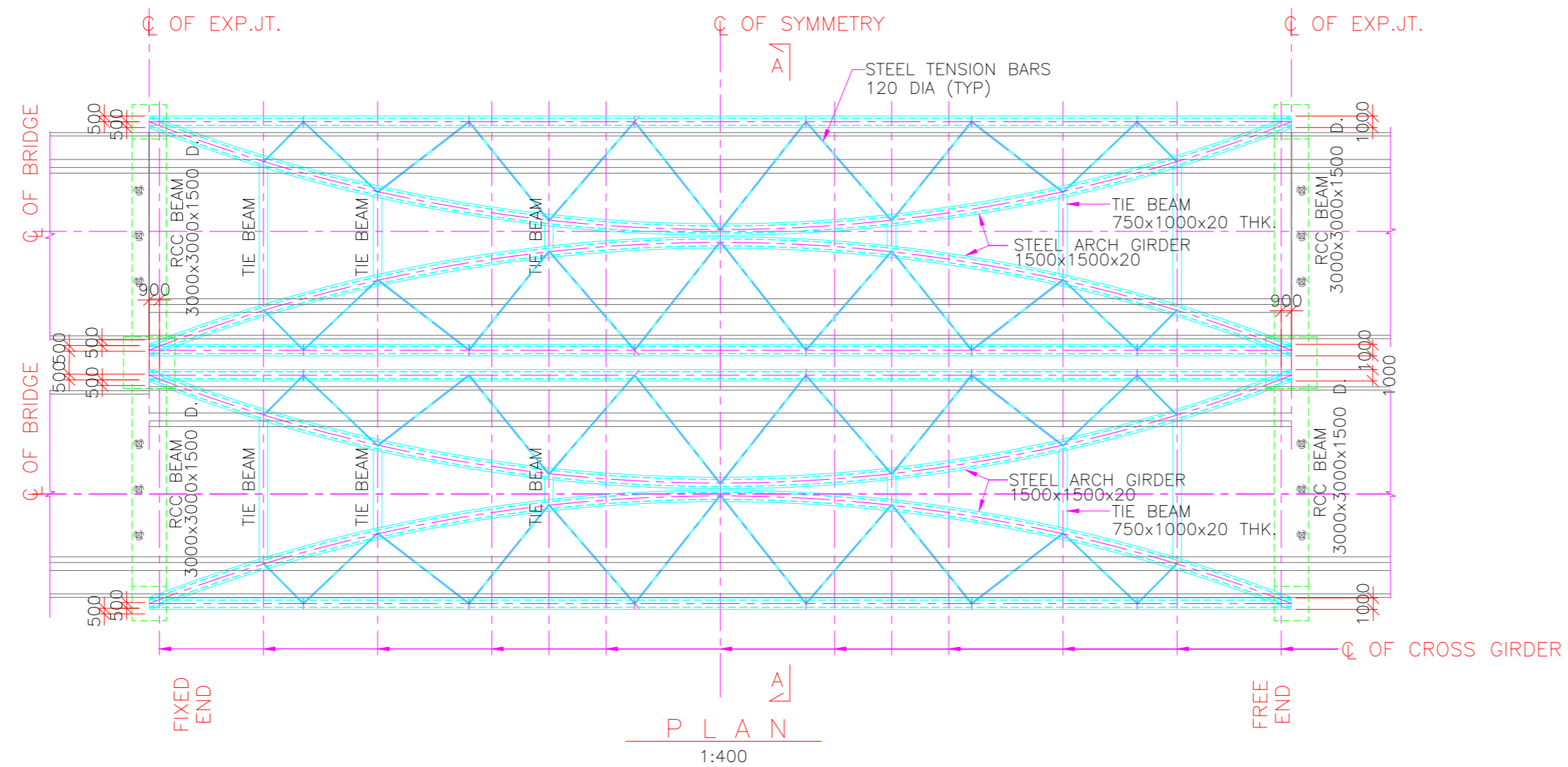
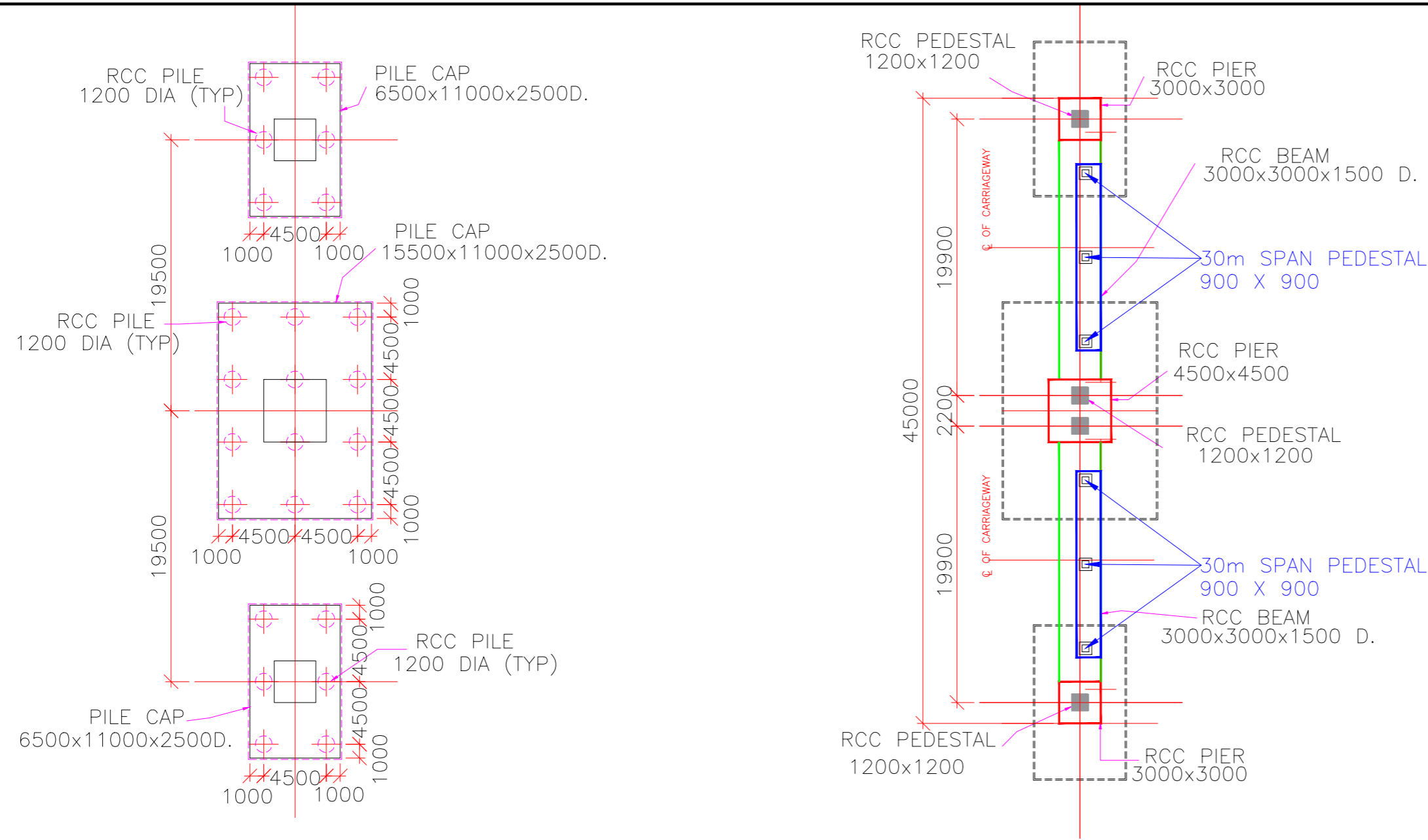
TENDER PURPOSE ONLY





- NOTES:-**
- 1) ALL DIMENSION ARE IN MILLIMETERS.
  - 2) GRADE OF CONCRETE SHALL BE M40 FOR ALL RCC WORK.
  - 3) GRADE OF PCC & THICKNESS SHALL BE M20 150THK.
  - 4) GRADE OF STEEL TO BE USED FE-500D
  - 5) DEVELOPMENT LENGTH 50D
  - 6) ALL WELDING SHALL CONFIRM TO IS : 816 & 1323  
ALL FABRICATION SHALL CONFIRM TO IS : 800

NAME OF DRAWING	PROJECT NAME	NAME OF THE CLIENT	NAME OF THE CONSULTANT								
GENERAL ARRANGEMENT DRAWING FOR OBLIGATORY SPAN OVER CREEK WITH STEEL ARCH GIRDER	Construction of 45m wide Elevated road from Link Road at Dahisar (West) in BMC limit to Bhayander (West) in MBMC limit (Coastal Road Last Leg)	BRIHANMUMBAI MUNICIPAL CORPORATION (BMC)	 <p><b>TUSPL</b> 701, HARBHAJAN, CST RD, VIDYANAGARI MARG, KALINA, SANTACRUZ (E), MUMBAI - 400 098. Telefax : +91 22 26655335 contact@tandonandassociaies.com www.tandonandassociates.com</p>								
TENDER PURPOSE ONLY			<table border="1"> <tr> <td>DRG NO</td> <td>SCALE</td> <td>DATE</td> <td>DRN BY</td> </tr> <tr> <td>TUSPL/BMC/DB/STR/505</td> <td>SCALE:- NTS</td> <td>26-09-2022</td> <td>MAHESH M.</td> </tr> </table>	DRG NO	SCALE	DATE	DRN BY	TUSPL/BMC/DB/STR/505	SCALE:- NTS	26-09-2022	MAHESH M.
DRG NO	SCALE	DATE	DRN BY								
TUSPL/BMC/DB/STR/505	SCALE:- NTS	26-09-2022	MAHESH M.								



**NOTES:-**

- 1) ALL DIMENSION ARE IN MILIMETERS.
- 2) GRADE OF CONCRETE SHALL BE M40 FOR ALL RCC WORK.
- 3) GRADE OF PCC & THICKNESS SHALL BE M20 150THK .
- 4) GRADE OF STEEL TO BE USED FE-500D
- 5) DEVELOPMENT LENGTH 50D
- 6) ALL WELDING SHALL CONFIRM TO IS : 816 & 1323  
ALL FABRICATION SHALL CONFIRM TO IS : 800

**NAME OF DRAWING**

**PROJECT NAME**

**NAME OF THE CLIENT**

**NAME OF THE CONSULTANT**

**GENERAL ARRANGEMENT  
DRAWING FOR OBLIGATORY  
SPAN OVER CREEK WITH STEEL  
ARCH GIRDER**

**Construction of 45m wide Elevated road  
from Link Road at Dahisar (West) in  
BMC limit to Bhayander (West) in  
MBMC limit (Coastal Road Last Leg)**

**BRIHANMUMBAI MUNICIPAL  
CORPORATION  
(BMC)**



**TUSPL**

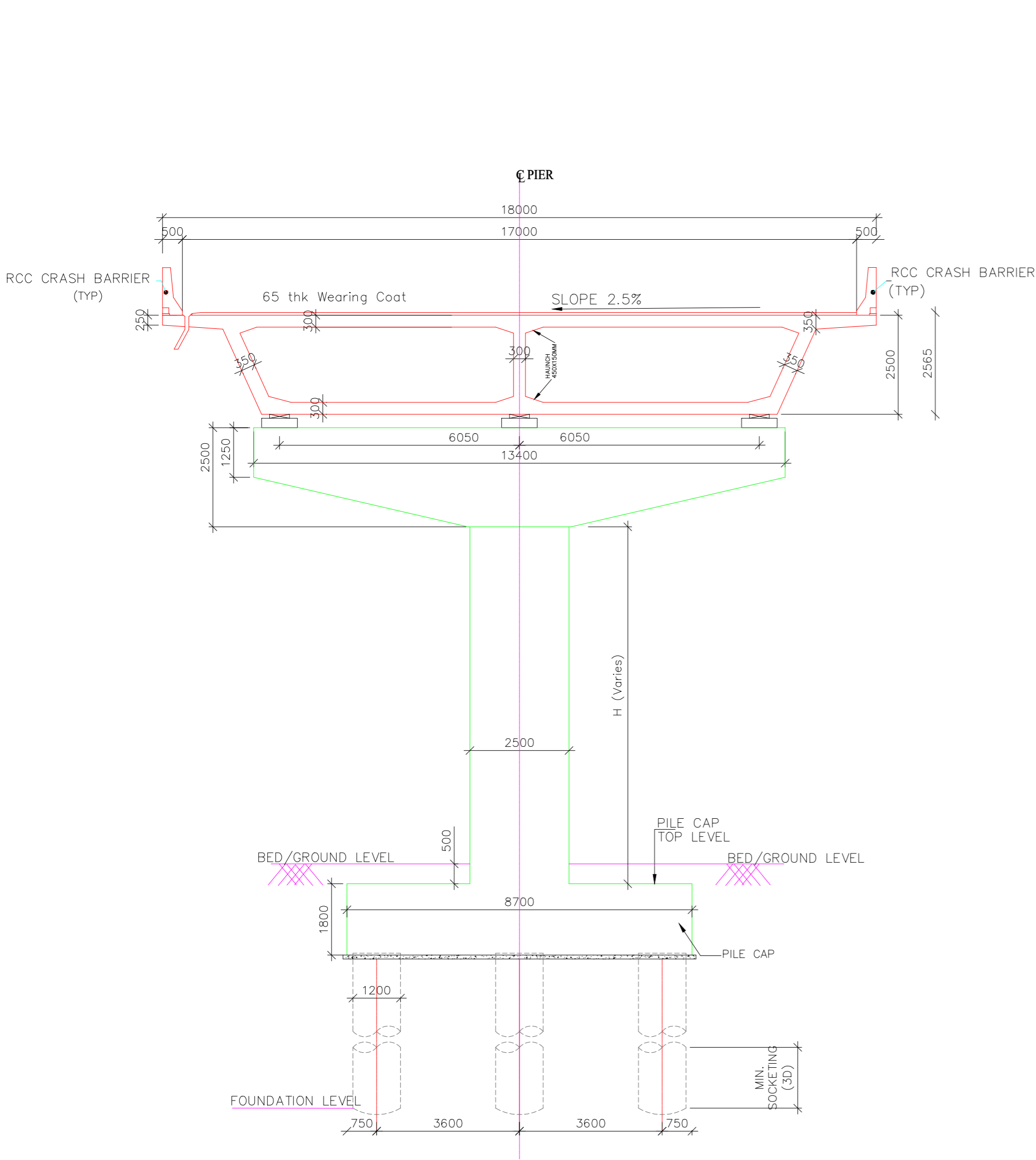
701, HARBHAJAN, CST RD,  
VIDYANAGARI MARG, KALINA ,  
SANTACRUZ (E), MUMBAI - 400 098.  
Telefax : +91 22 26655335

contact@tandonandassociaies.com|www.tandonandassociates.com

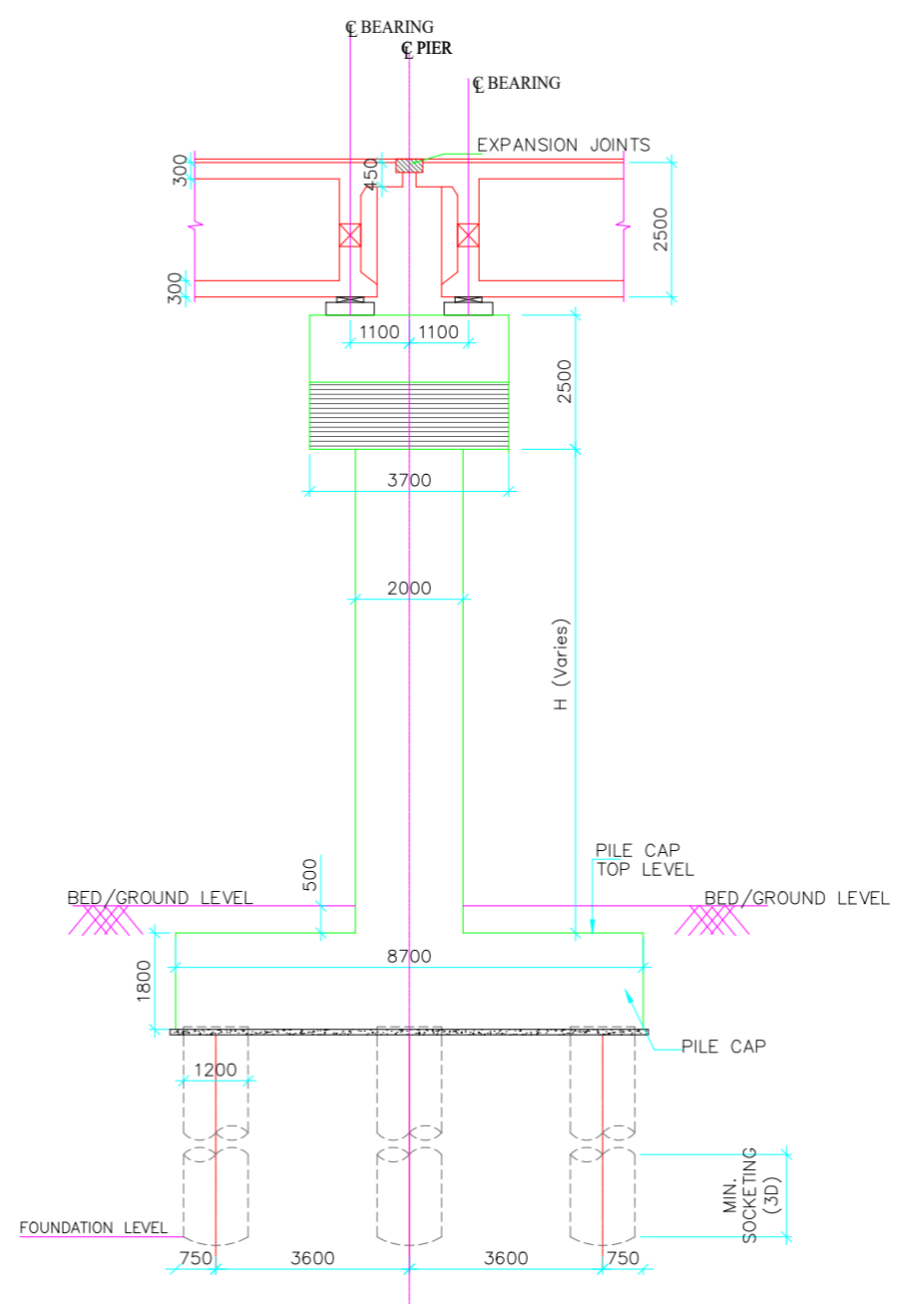
DRG NO	SCALE	DATE	DRN BY
TUSPL/BMC/DB/STR/505	SCALE:- NTS	26-09-2022	Ravindra .S

TENDER PURPOSE ONLY

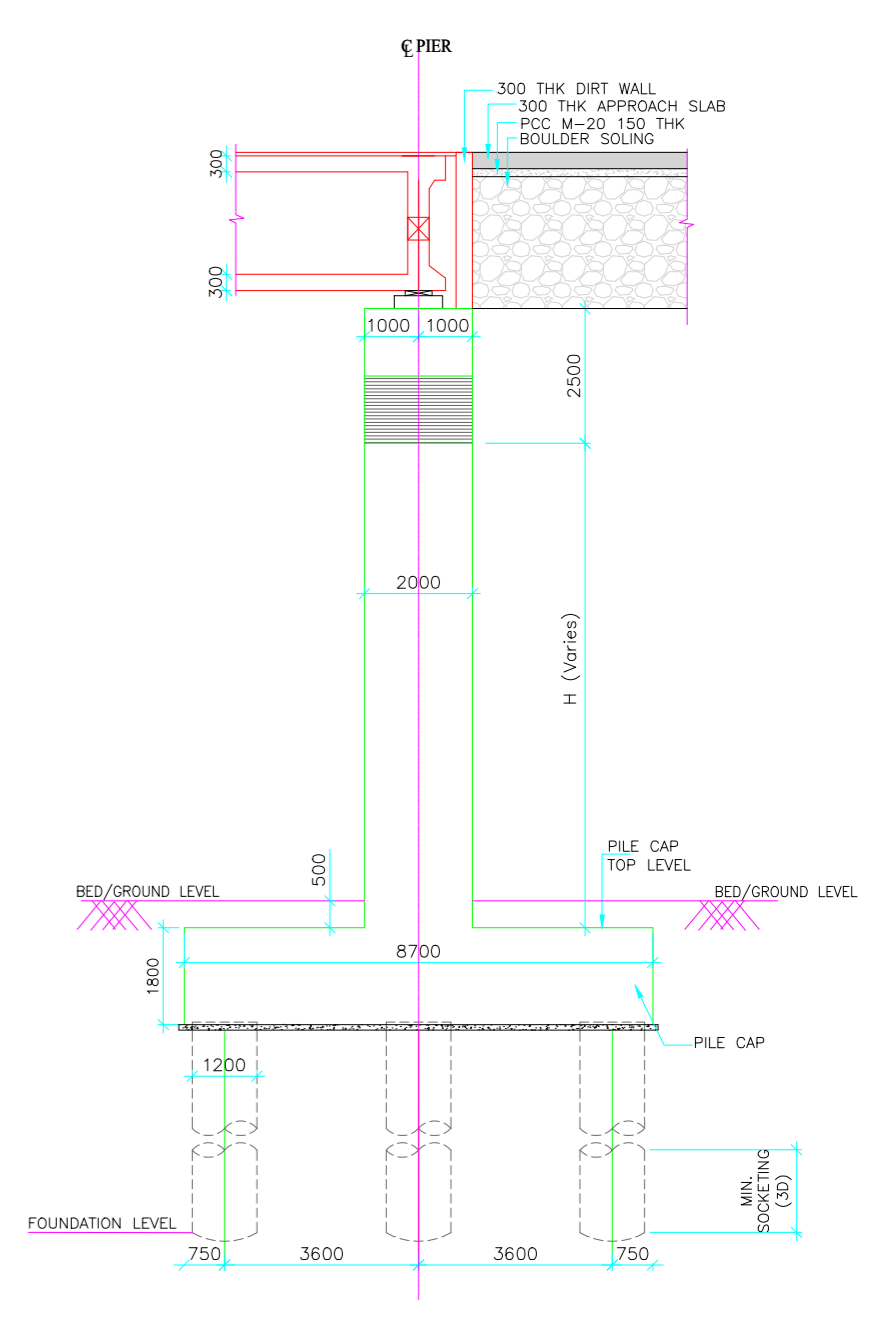




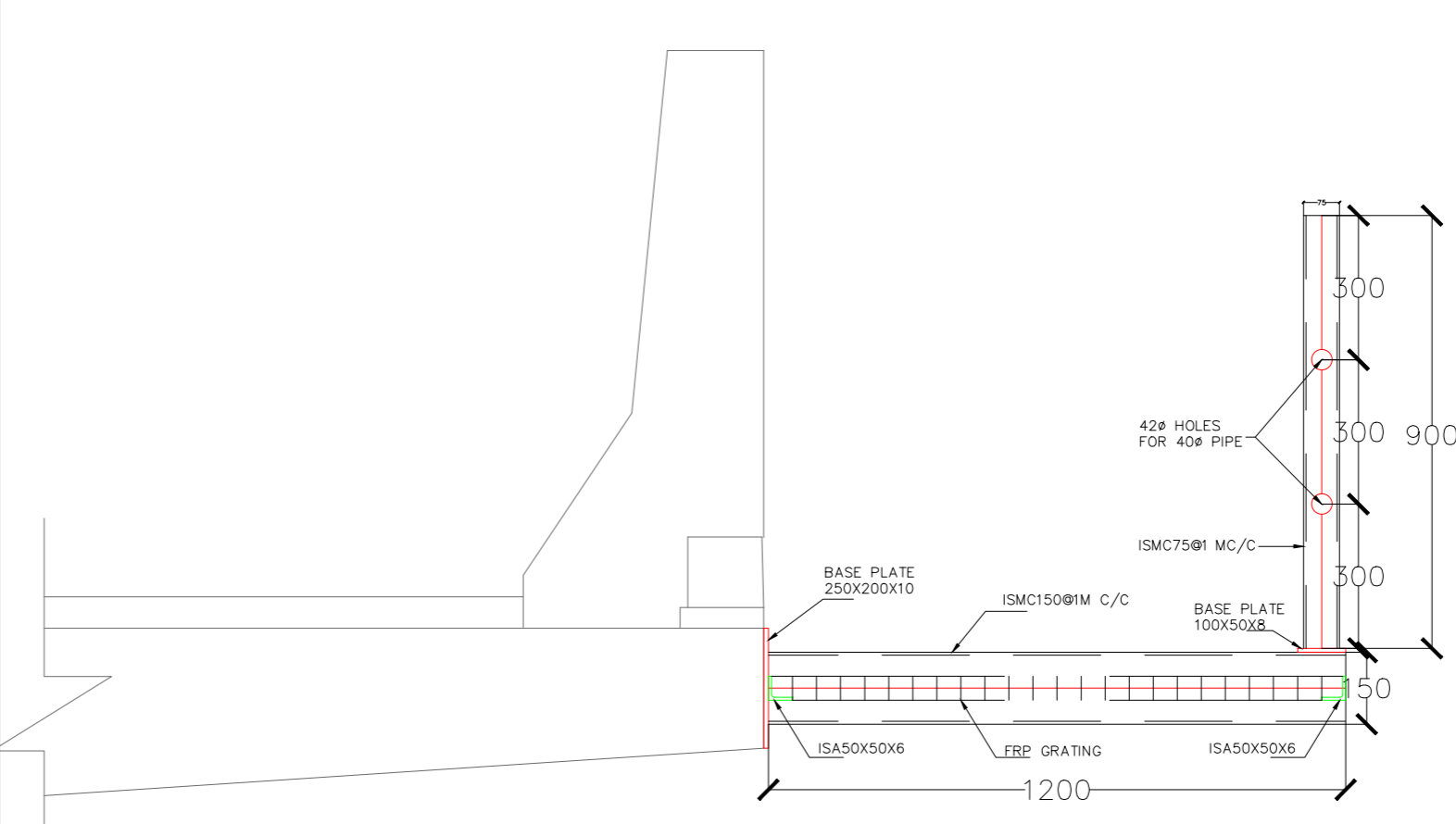
**CROSS SECTION (TYP)**



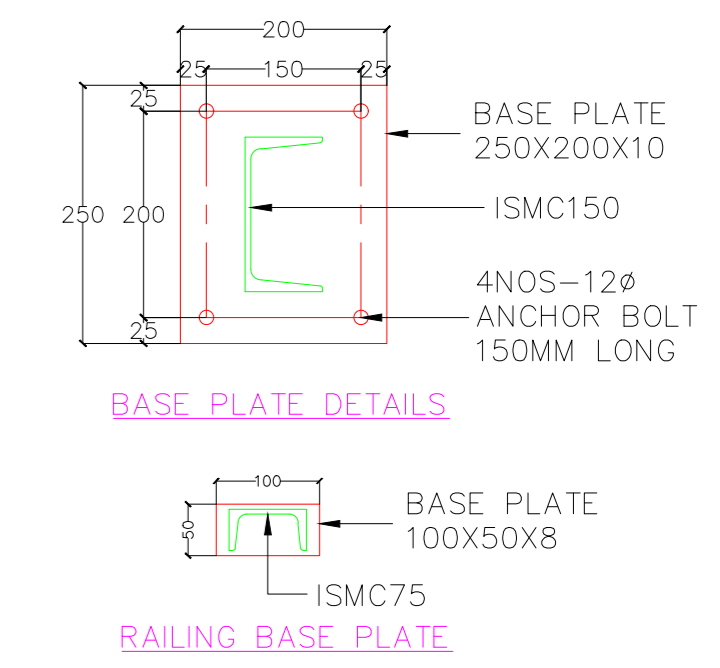
**EJ - LONGITUDINAL SECTION (TYP)**



**ABUTMENT**





**WALKWAY DETAILS**

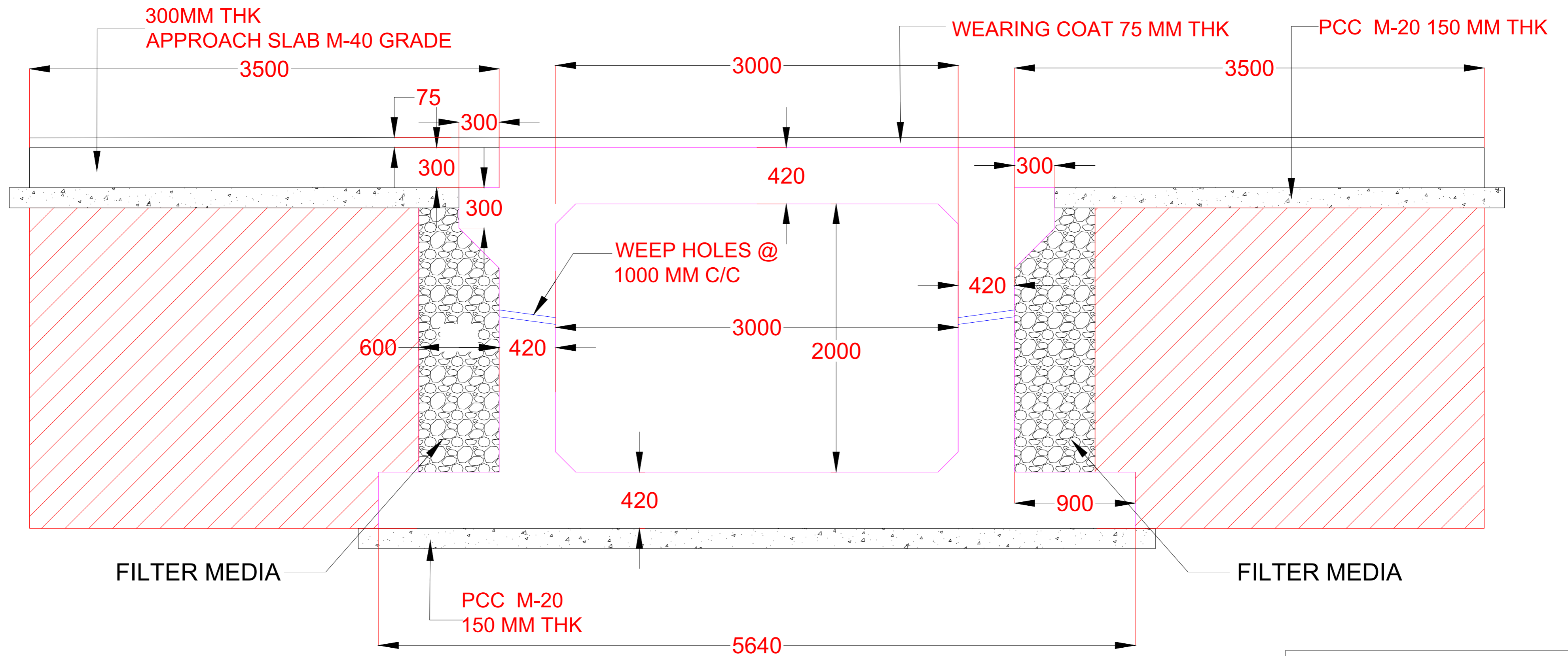


**BASE PLATE DETAILS**

**RAILING BASE PLATE**

- NOTES:-**
- 1) ALL DIMENSION ARE IN MILLIMETERS.
  - 2) GRADE OF CONCRETE SHALL BE M40 FOR ALL RCC WORK.
  - 3) GRADE OF PCC & THICKNESS SHALL BE M20 150THK .
  - 4) GRADE OF STEEL TO BE USED FE-500D
  - 5) DEVELOPMENT LENGTH 50D

NAME OF DRAWING	PROJECT NAME	NAME OF THE CLIENT	NAME OF THE CONSULTANT								
GENERAL ARRANGEMENT DRAWING OF ROAD ON STILT OVER MANGROVES AND SALT PAN  TENDER PURPOSE ONLY	Construction of 45m wide Elevated road from Link Road at Dahisar (West) in BMC limit to Bhayander (West) in MBMC limit (Coastal Road Last Leg)	BRIHANMUMBAI MUNICIPAL CORPORATION (BMC) 	 <p><b>TUSPL</b> 701, HARBHAJAN, CST RD, VIDYANAGARI MARG, KALINA , SANTACRUZ (E), MUMBAI - 400 098. Telefax : +91 22 26655335 contact@tandonandassociaies.com www.tandonandassociates.com</p> <table border="1"> <tr> <td>DRG NO</td> <td>SCALE</td> <td>DATE</td> <td>DRN BY</td> </tr> <tr> <td>TUSPL/BMC/DB/STR/506</td> <td>SCALE:- NTS</td> <td>26-09-2022</td> <td>Ravindra .S</td> </tr> </table>	DRG NO	SCALE	DATE	DRN BY	TUSPL/BMC/DB/STR/506	SCALE:- NTS	26-09-2022	Ravindra .S
DRG NO	SCALE	DATE	DRN BY								
TUSPL/BMC/DB/STR/506	SCALE:- NTS	26-09-2022	Ravindra .S								

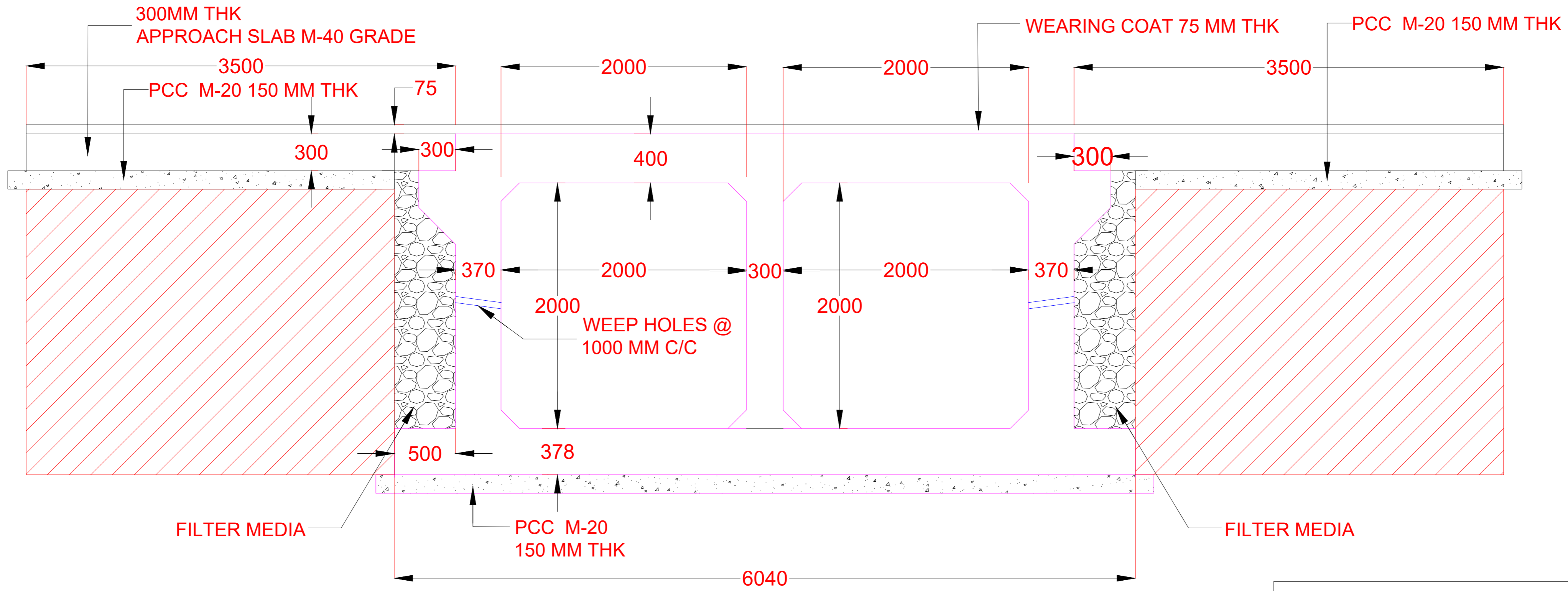


## TYPICAL CROSS SECTION

### NOTES:-

- 1) THE DESIGN AND DRAWING IS IN ACCORDANCE WITH MORT & SPECIFICATIONS.
- 2) ALL DIMENSION ARE IN MILIMETERS.
- 3) GRADE OF CONCRETE SHALL BE M40 FOR ALL RCC WORK.
- 4) GRADE OF PCC & THICKNESS SHALL BE M20 150THK .
- 5) CLEAR COVER TO MAIN REINFORCEMENT SHALL BE 50MM
- 6) DEVELOPMENT LENGTH 50D
- 7) WEEP HOLES OF 100MM NOMINAL DIAMETER PIPES SPACED @ 1M C/C HORIZONTALLY AND 1M VERTICALLY ARE PROVIDED AS PER IRC:78-2014
- 8) CAMBER, SUPER ELEVATION AND ALL OTHER GEOMETRIC FEATURES OF EXISTING ROAD TO BE MATCH WITH PROPOSED CONSTRUCTION.
- 9) GRADE OF STEEL TO BE USED FE-500D

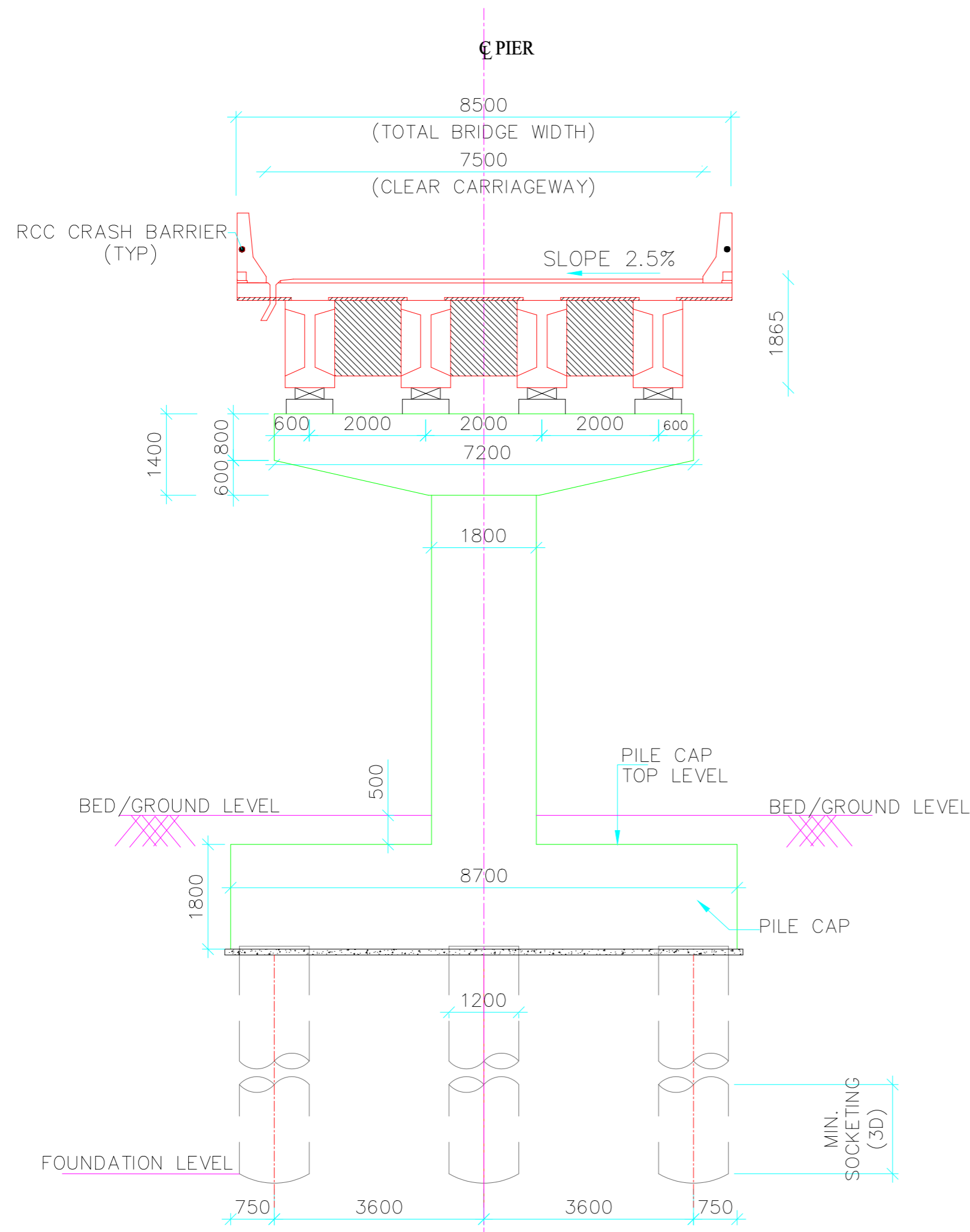
NAME OF DRAWING	PROJECT NAME	NAME OF THE CLIENT	NAME OF THE CONSULTANT								
<b>GENERAL ARRANGEMENT DRAWING FOR SINGLE CELL BOX CULVERT 3M X 2M (WITHOUT EARTH CUSHION)</b>	<b>Construction of 45m wide Elevated road from Link Road at Dahisar (West) in BMC limit to Bhayander (West) in MBMC limit (Coastal Road Last Leg)</b>	<b>BRIHANMUMBAI MUNICIPAL CORPORATION (BMC)</b>	<b>TUSPL</b> 701, HARBHAJAN, CST RD, VIDYANAGARI MARG, KALINA , SANTACRUZ (E), MUMBAI - 400 098. Telefax : +91 22 26655335 contact@tandonandassociaies.com www.tandonandassociates.com								
TENDER PURPOSE ONLY			<table border="1" style="width: 100%; border-collapse: collapse;"> <tr> <th style="width: 25%;">DRG NO</th> <th style="width: 25%;">SCALE</th> <th style="width: 25%;">DATE</th> <th style="width: 25%;">DRN BY</th> </tr> <tr> <td>TUSPL/BMC/DB/STR/507</td> <td>SCALE:- NTS</td> <td>26-09-2022</td> <td>Ravindra .S</td> </tr> </table>	DRG NO	SCALE	DATE	DRN BY	TUSPL/BMC/DB/STR/507	SCALE:- NTS	26-09-2022	Ravindra .S
DRG NO	SCALE	DATE	DRN BY								
TUSPL/BMC/DB/STR/507	SCALE:- NTS	26-09-2022	Ravindra .S								



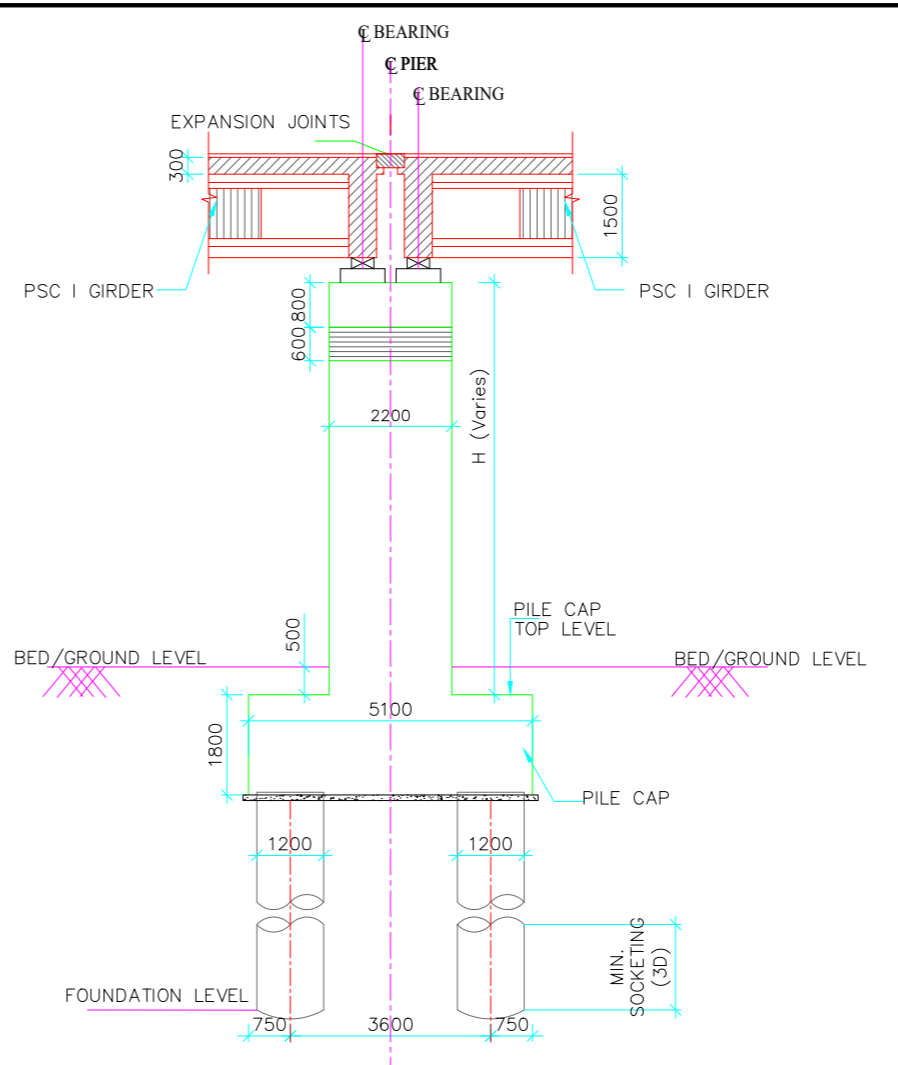
**TYPICAL CROSS SECTION**

- NOTES:-**
- 1) THE DESIGN AND DRAWING IS IN ACCORDANCE WITH MORT & SPECIFICATIONS.
  - 2) ALL DIMENSION ARE IN MILIMETERS.
  - 3) GRADE OF CONCRETE SHALL BE M40 FOR ALL RCC WORK.
  - 4) GRADE OF PCC & THICKNESS SHALL BE M20 150THK .
  - 5) CLEAR COVER TO MAIN REINFORCEMENT SHALL BE 50MM
  - 6) DEVELOPMENT LENGTH 50D
  - 7) WEEP HOLES OF 100MM NOMINAL DIAMETER PIPES SPACED @ 1M C/C HORIZONTALLY AND 1M VERTICALLY ARE PROVIDED AS PER IRC:78-2014
  - 8) CAMBER, SUPER ELEVATION AND ALL OTHER GEOMETRIC FEATURES OF EXISTING ROAD TO BE MATCH WITH PROPOSED CONSTRUCTION.
  - 9) GRADE OF STEEL TO BE USED FE-500D

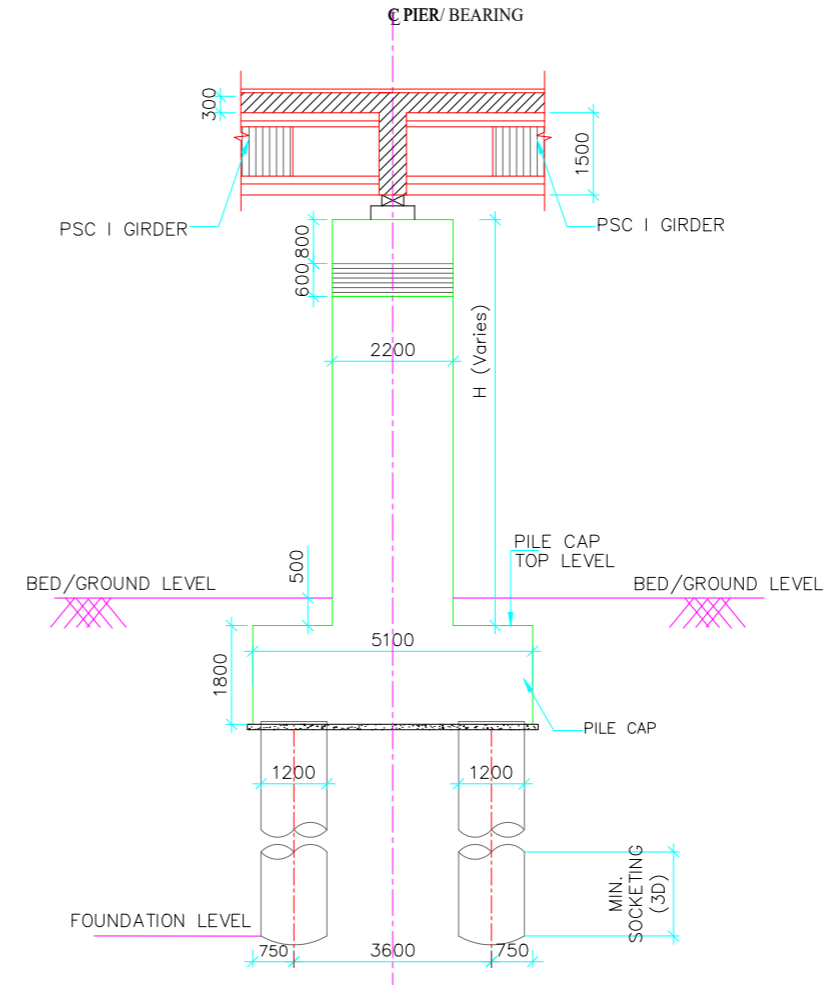
NAME OF DRAWING	PROJECT NAME	NAME OF THE CLIENT	NAME OF THE CONSULTANT									
<p>GENERAL ARRANGEMENT DRAWING DOUBLE CELL BOX CULVERT 2M X 2M (WITHOUT EARTH CUSHION)</p> <p>TENDER PURPOSE ONLY</p>	<p><b>Construction of 45m wide Elevated road from Link Road at Dahisar (West) in BMC limit to Bhayander (West) in MBMC limit (Coastal Road Last Leg)</b></p>	<p><b>BRIHANMUMBAI MUNICIPAL CORPORATION (BMC)</b></p> 		<p><b>TUSPL</b> 701, HARBHAJAN, CST RD, VIDYANAGARI MARG, KALINA , SANTACRUZ (E), MUMBAI - 400 098. Telefax : +91 22 26655335 contact@tandonandassociaies.com www.tandonandassociates.com</p> <table border="1"> <tr> <td data-bbox="2151 1942 2389 1984">DRG NO</td> <td data-bbox="2389 1942 2567 1984">SCALE</td> <td data-bbox="2567 1942 2686 1984">DATE</td> <td data-bbox="2686 1942 2893 1984">DRN BY</td> </tr> <tr> <td data-bbox="2151 1984 2389 2026">TUSPL/BMC/DB/STR/508</td> <td data-bbox="2389 1984 2567 2026">SCALE:- NTS</td> <td data-bbox="2567 1984 2686 2026">26-09-2022</td> <td data-bbox="2686 1984 2893 2026">Ravindra .S</td> </tr> </table>	DRG NO	SCALE	DATE	DRN BY	TUSPL/BMC/DB/STR/508	SCALE:- NTS	26-09-2022	Ravindra .S
DRG NO	SCALE	DATE	DRN BY									
TUSPL/BMC/DB/STR/508	SCALE:- NTS	26-09-2022	Ravindra .S									



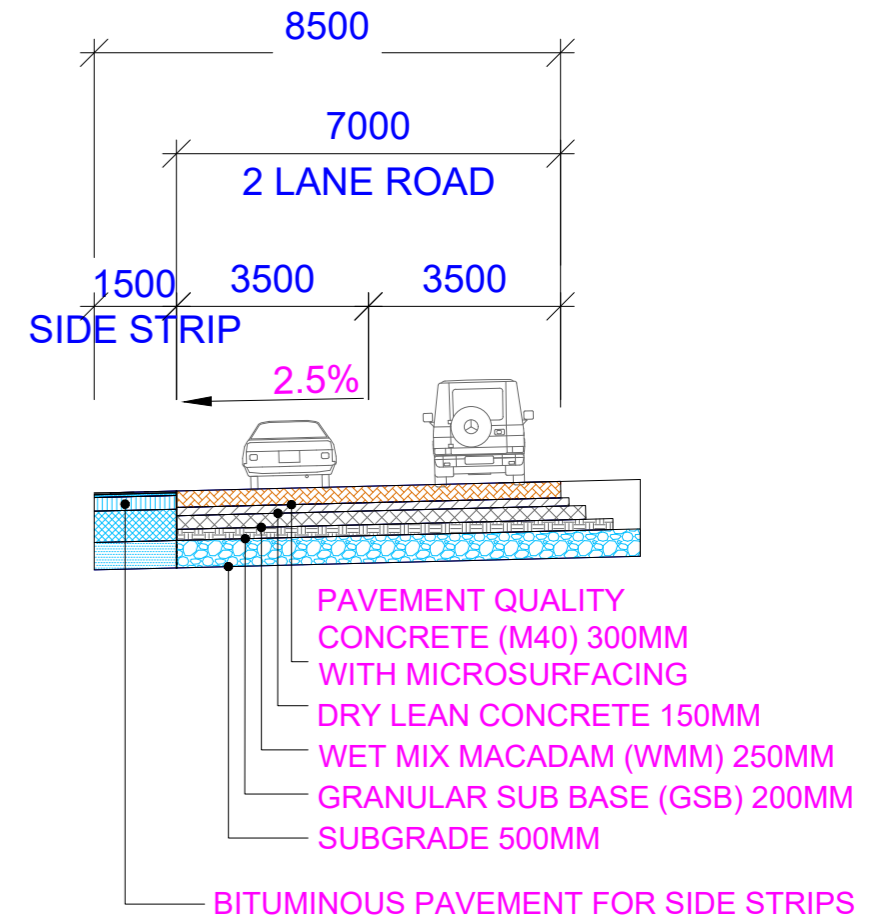
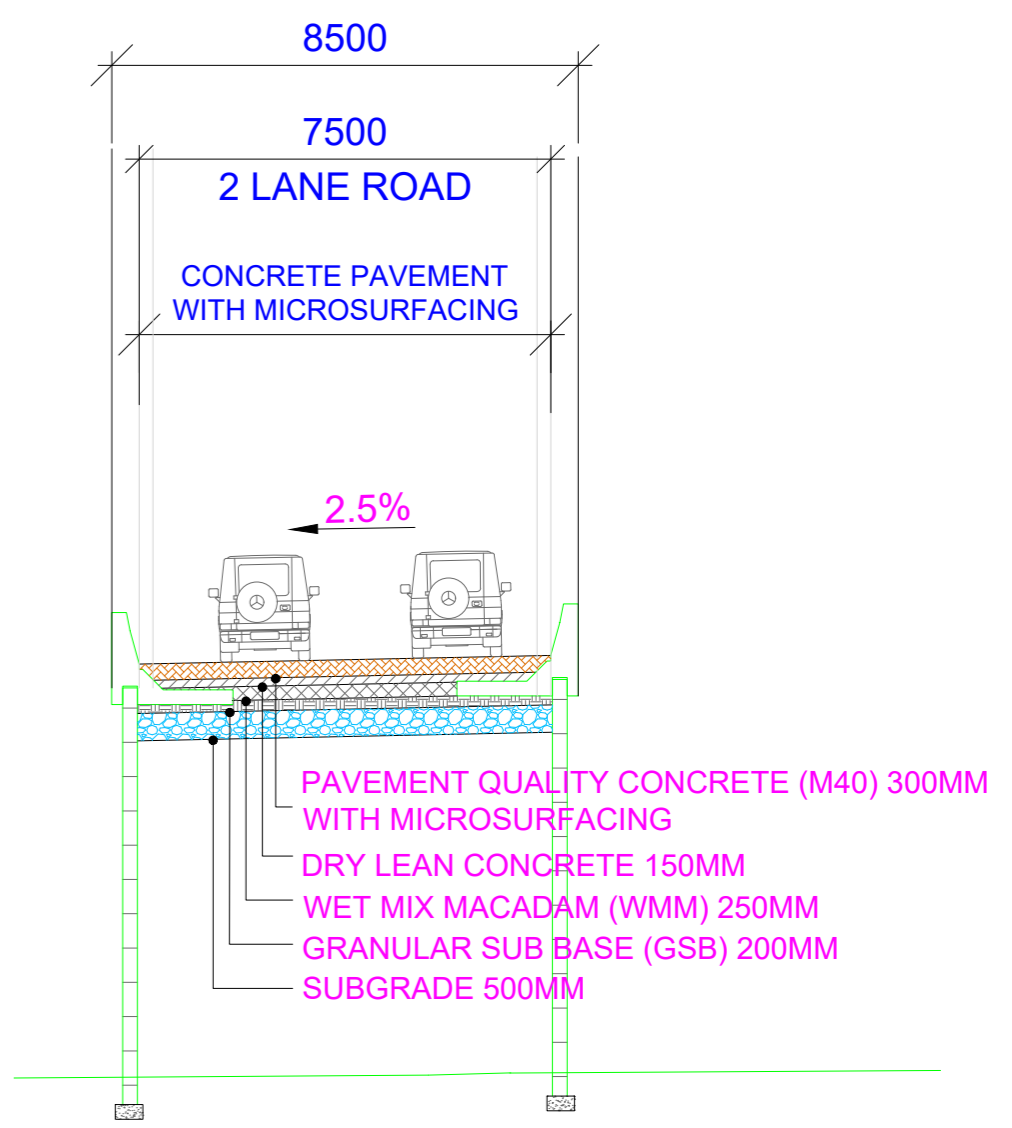
TRANSVERSE SECTION (TYP)



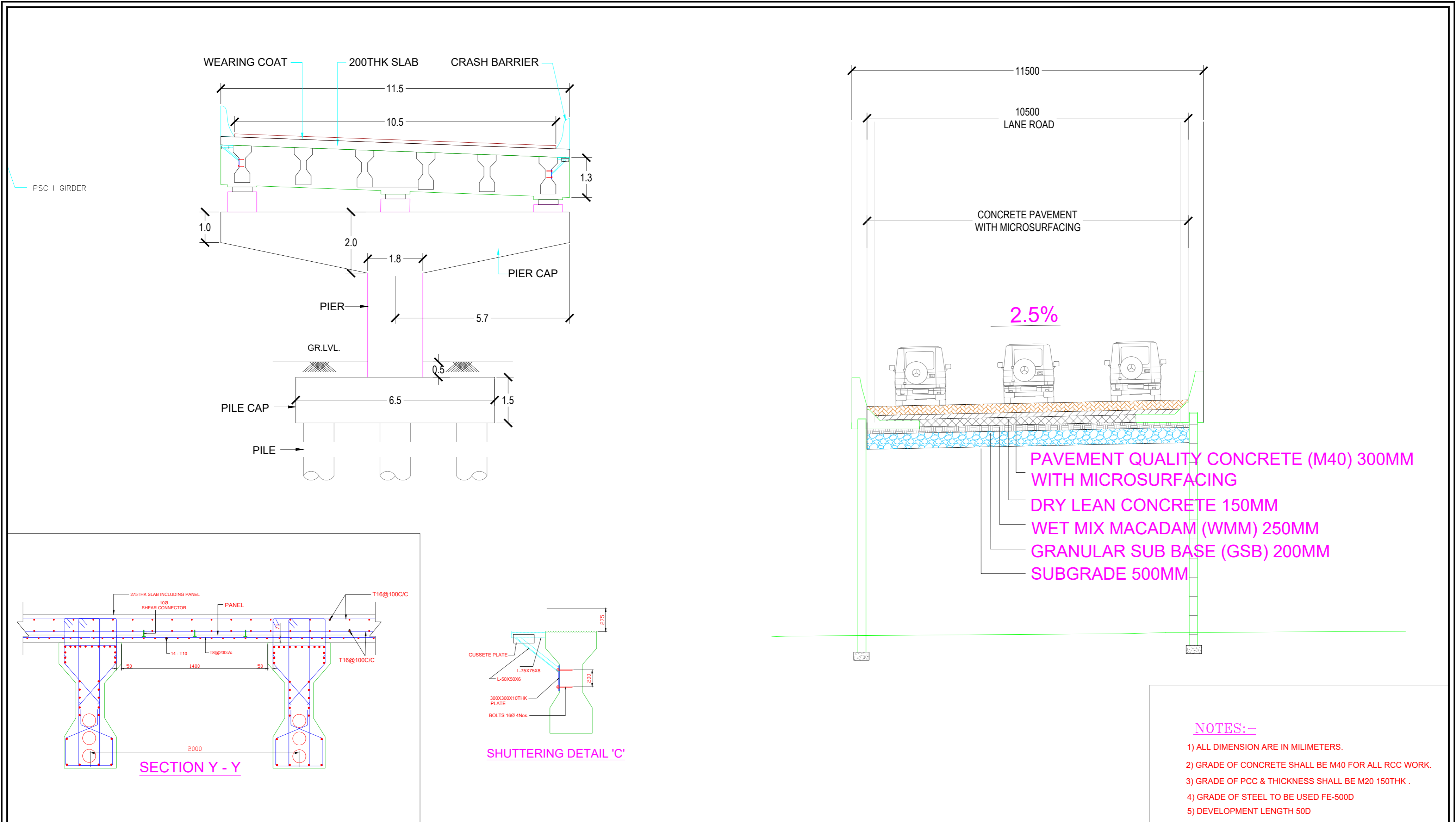
EJ - LONGITUDINAL SECTION (TYP)



FREE/FIX - LONGITUDINAL SECTION (TYP)

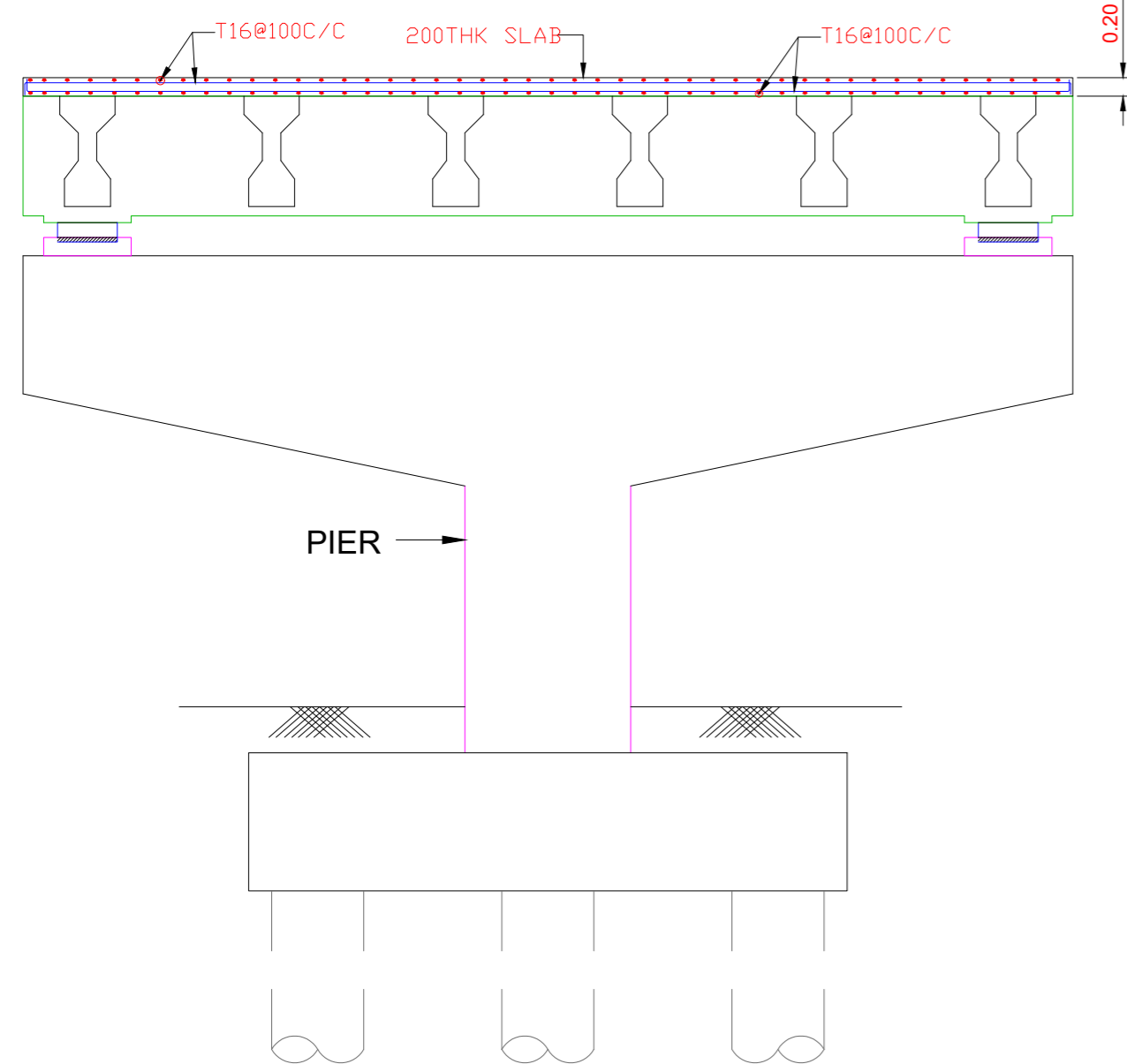


NAME OF DRAWING	PROJECT NAME	NAME OF THE CLIENT	NAME OF THE CONSULTANT								
GENERAL ARRANGEMENT DRAWING FOR 20M SPAN WITH 8.5M WIDTH	Construction of 45m wide Elevated road from Link Road at Dahisar (West) in BMC limit to Bhayander (West) in MBMC limit (Coastal Road Last Leg)	BRIHANMUMBAI MUNICIPAL CORPORATION (BMC)	 <p><b>TUSPL</b> 701, HARBHAJAN, CST RD, VIDYANAGARI MARG, KALINA, SANTACRUZ (E), MUMBAI - 400 098. Telefax : +91 22 26655335 contact@tandonandassociaies.com www.tandonandassociates.com</p>								
TENDER PURPOSE ONLY			<table border="1"> <thead> <tr> <th>DRG NO</th> <th>SCALE</th> <th>DATE</th> <th>DRN BY</th> </tr> </thead> <tbody> <tr> <td>TUSPL/BMC/DB/STR/509</td> <td>SCALE:- NTS</td> <td>01-10-2022</td> <td>Ravindra .S</td> </tr> </tbody> </table>	DRG NO	SCALE	DATE	DRN BY	TUSPL/BMC/DB/STR/509	SCALE:- NTS	01-10-2022	Ravindra .S
DRG NO	SCALE	DATE	DRN BY								
TUSPL/BMC/DB/STR/509	SCALE:- NTS	01-10-2022	Ravindra .S								

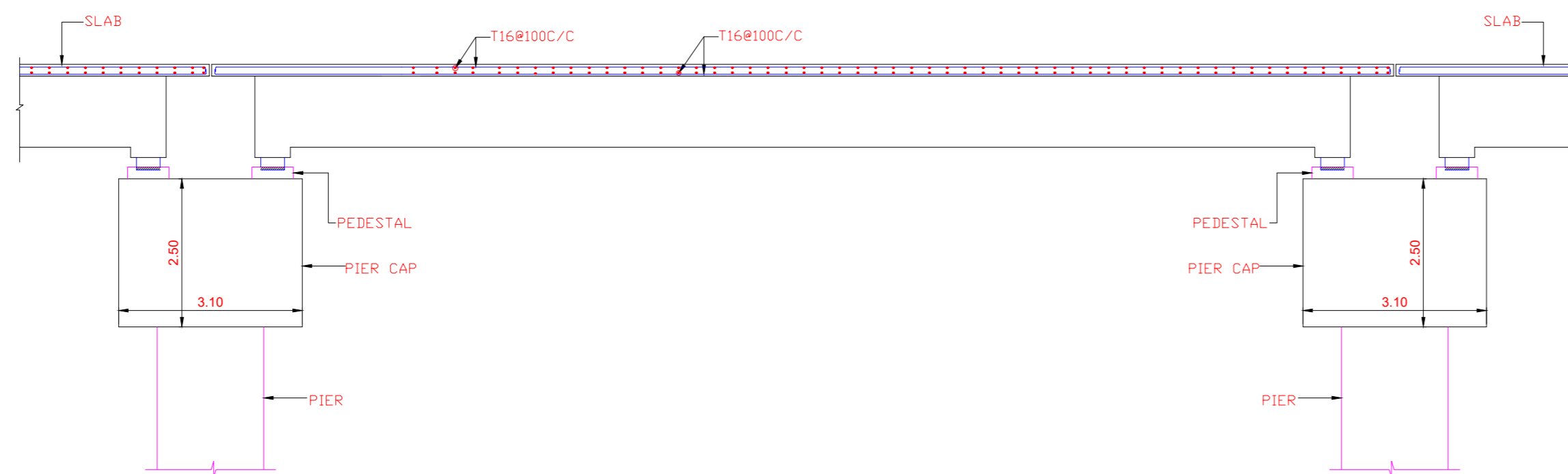
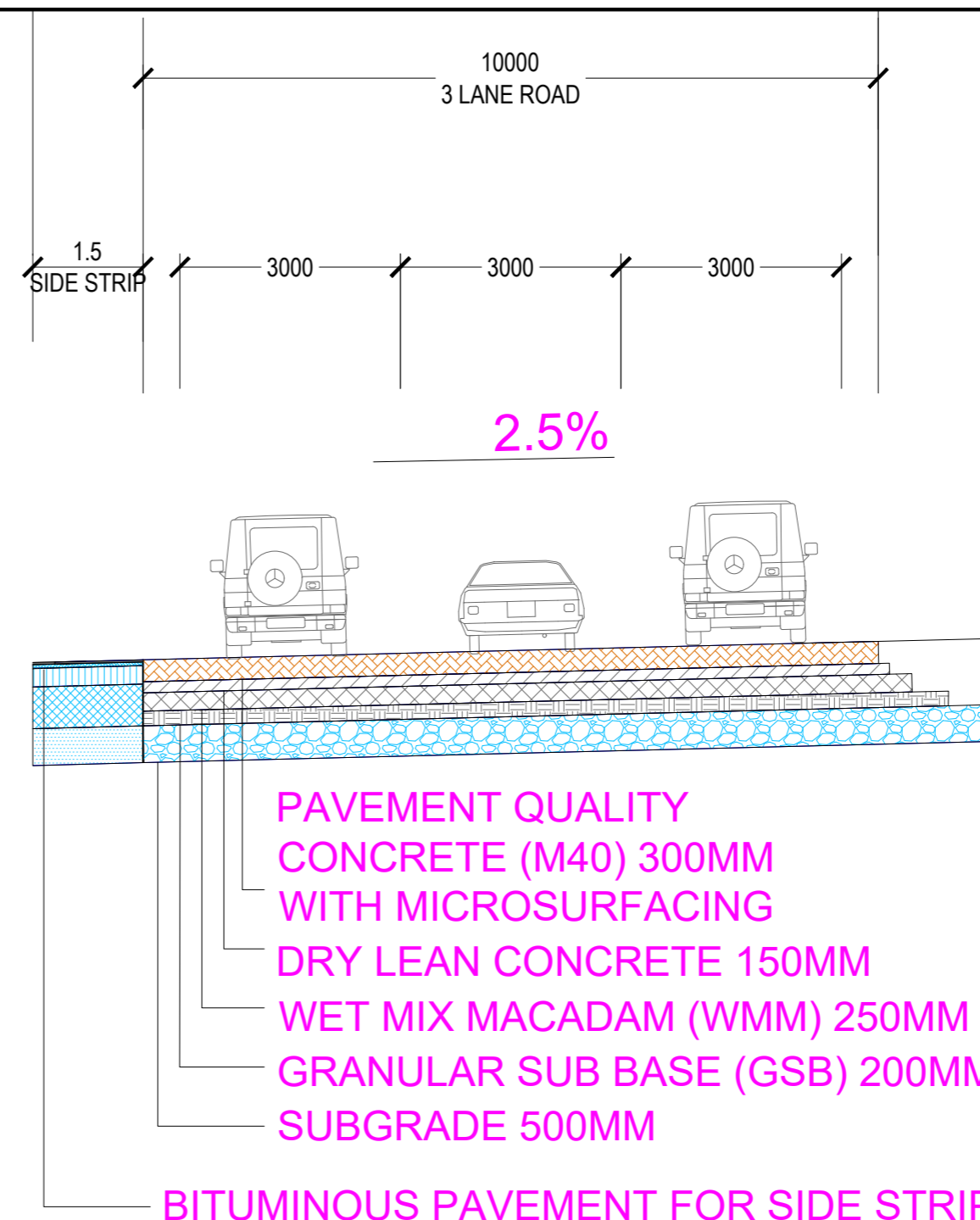


- NOTES:-**
- 1) ALL DIMENSION ARE IN MILIMETERS.
  - 2) GRADE OF CONCRETE SHALL BE M40 FOR ALL RCC WORK.
  - 3) GRADE OF PCC & THICKNESS SHALL BE M20 150THK .
  - 4) GRADE OF STEEL TO BE USED FE-500D
  - 5) DEVELOPMENT LENGTH 50D

NAME OF DRAWING	PROJECT NAME	NAME OF THE CLIENT	NAME OF THE CONSULTANT								
<p>GENERAL ARRANGEMENT DRAWING FOR 20M SPAN WITH 11.5M WIDTH</p> <p>TENDER PURPOSE ONLY</p>	<p><b>Construction of 45m wide Elevated road from Link Road at Dahisar (West) in BMC limit to Bhayander (West) in MBMC limit (Coastal Road Last Leg)</b></p>	<p><b>BRIHANMUMBAI MUNICIPAL CORPORATION (BMC)</b></p> 	 <p><b>TUSPL</b> 701, HARBHAJAN, CST RD, VIDYANAGARI MARG, KALINA , SANTACRUZ (E), MUMBAI - 400 098. Telefax : +91 22 26655335 contact@tandonandassociaies.com www.tandonandassociates.com</p> <table border="1"> <tr> <td>DRG NO</td> <td>SCALE</td> <td>DATE</td> <td>DRN BY</td> </tr> <tr> <td>TUSPL/BMC/DB/STR/510</td> <td>SCALE:- NTS</td> <td>01-10-2022</td> <td>Ravindra .S</td> </tr> </table>	DRG NO	SCALE	DATE	DRN BY	TUSPL/BMC/DB/STR/510	SCALE:- NTS	01-10-2022	Ravindra .S
DRG NO	SCALE	DATE	DRN BY								
TUSPL/BMC/DB/STR/510	SCALE:- NTS	01-10-2022	Ravindra .S								




**CROSS SECTION OF PIER AND PIER CAP  
(SHOWING SLAB REINFORCEMENT)**



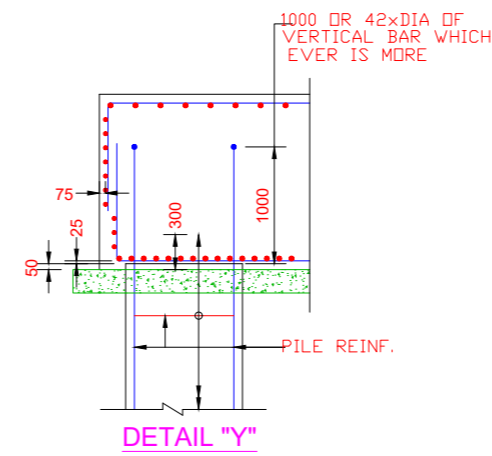
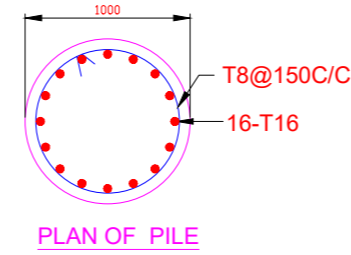
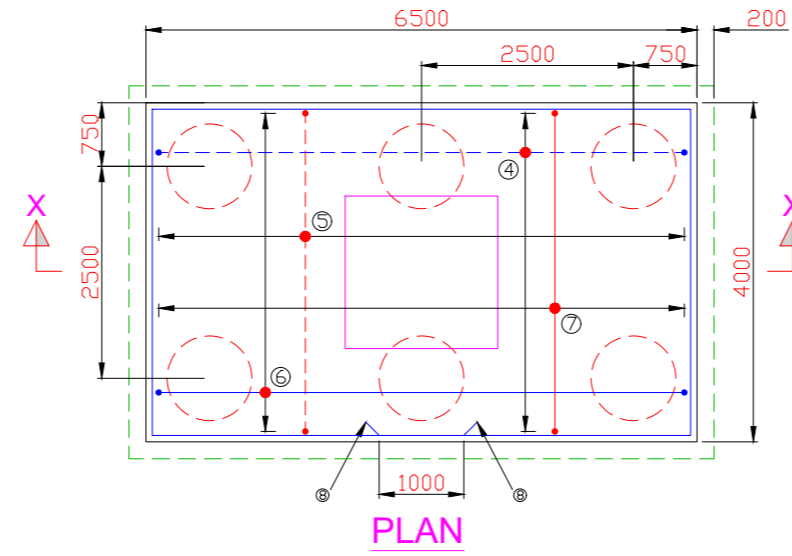
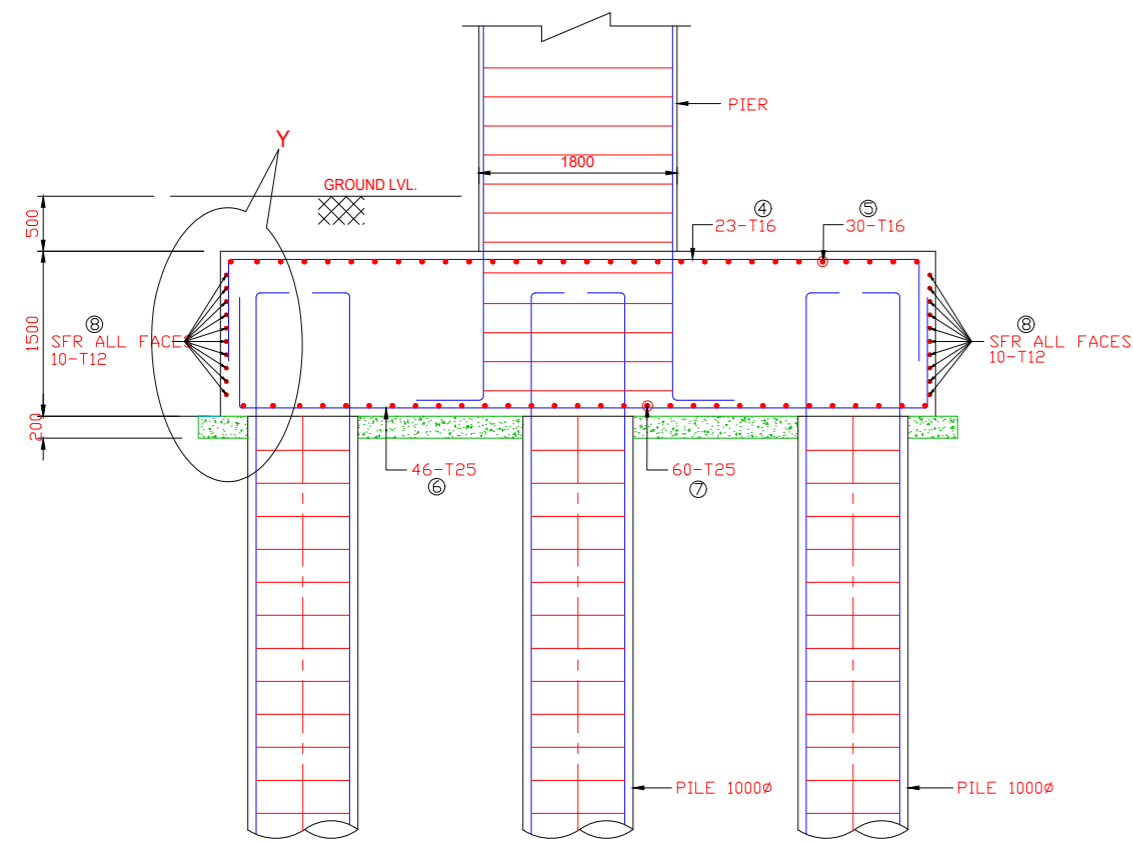
**SIDE VIEW OF DECK SLAB**

**NOTES:-**

- 1) ALL DIMENSION ARE IN MILIMETERS.
- 2) GRADE OF CONCRETE SHALL BE M40 FOR ALL RCC WORK.
- 3) GRADE OF PCC & THICKNESS SHALL BE M20 150THK .
- 4) GRADE OF STEEL TO BE USED FE-500D
- 5) DEVELOPMENT LENGTH 50D

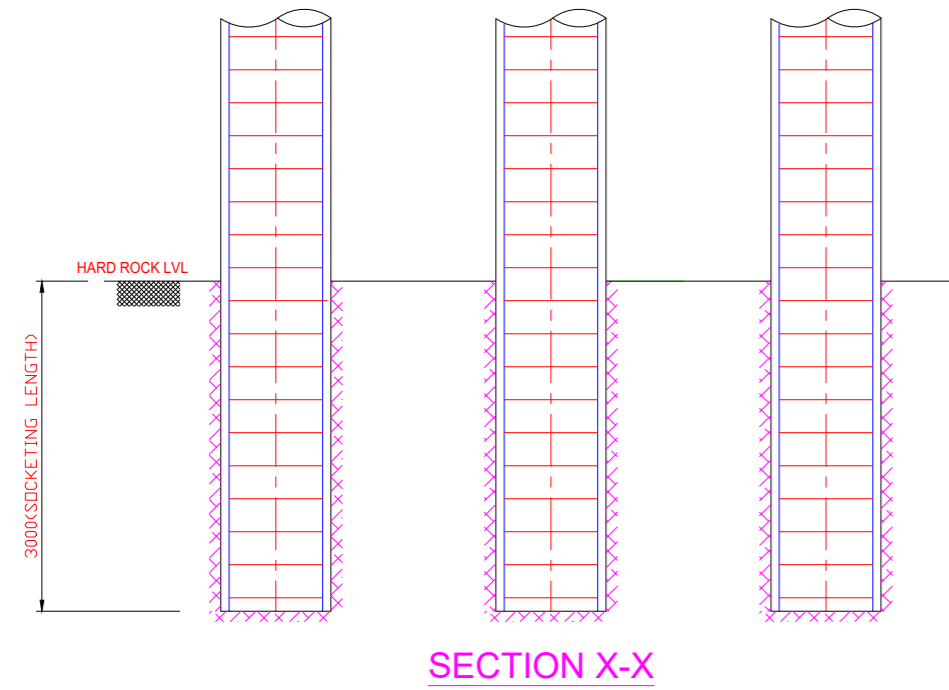
NAME OF DRAWING	PROJECT NAME	NAME OF THE CLIENT	NAME OF THE CONSULTANT								
GENERAL ARRANGEMENT DRAWING FOR 20M SPAN WITH 11.5M WIDTH	<b>Construction of 45m wide Elevated road from Link Road at Dahisar (West) in BMC limit to Bhayander (West) in MBMC limit (Coastal Road Last Leg)</b>	<b>BRIHANMUMBAI MUNICIPAL CORPORATION (BMC)</b>	<b>TUSPL</b> 701, HARBHAJAN, CST RD, VIDYANAGARI MARG, KALINA , SANTACRUZ (E), MUMBAI - 400 098. Telefax : +91 22 26655335 contact@tandonandassociaies.com www.tandonandassociates.com								
TENDER PURPOSE ONLY			<table border="1"> <thead> <tr> <th>DRG NO</th> <th>SCALE</th> <th>DATE</th> <th>DRN BY</th> </tr> </thead> <tbody> <tr> <td>TUSPL/BMC/DB/STR/511</td> <td>SCALE:- NTS</td> <td>01-10-2022</td> <td>Ravindra .S</td> </tr> </tbody> </table>	DRG NO	SCALE	DATE	DRN BY	TUSPL/BMC/DB/STR/511	SCALE:- NTS	01-10-2022	Ravindra .S
DRG NO	SCALE	DATE	DRN BY								
TUSPL/BMC/DB/STR/511	SCALE:- NTS	01-10-2022	Ravindra .S								





PILE SCHEDULE (M35 : FE415)

PILE MARKED	PILE DIA	REINFORCEMENT	
		MAIN REINFORCEMENT	TIES
PILE	1000	16-T16	T8@150C/C



**NOTES:-**

- 1) ALL DIMENSION ARE IN MILIMETERS.
- 2) GRADE OF CONCRETE SHALL BE M40 FOR ALL RCC WORK.
- 3) GRADE OF PCC & THICKNESS SHALL BE M20 150THK .
- 4) GRADE OF STEEL TO BE USED FE-500D
- 5) DEVELOPMENT LENGTH 50D

**NAME OF DRAWING**

**PROJECT NAME**

**NAME OF THE CLIENT**

**NAME OF THE CONSULTANT**

GENERAL ARRANGEMENT DRAWING FOR 20M SPAN WITH 11.5M WIDTH

Construction of 45m wide Elevated road from Link Road at Dahisar (West) in BMC limit to Bhayander (West) in MBMC limit (Coastal Road Last Leg)

BRIHANMUMBAI MUNICIPAL CORPORATION (BMC)



**TUSPL**

701, HARBHAJAN, CST RD, VIDYANAGARI MARG, KALINA, SANTACRUZ (E), MUMBAI - 400 098.

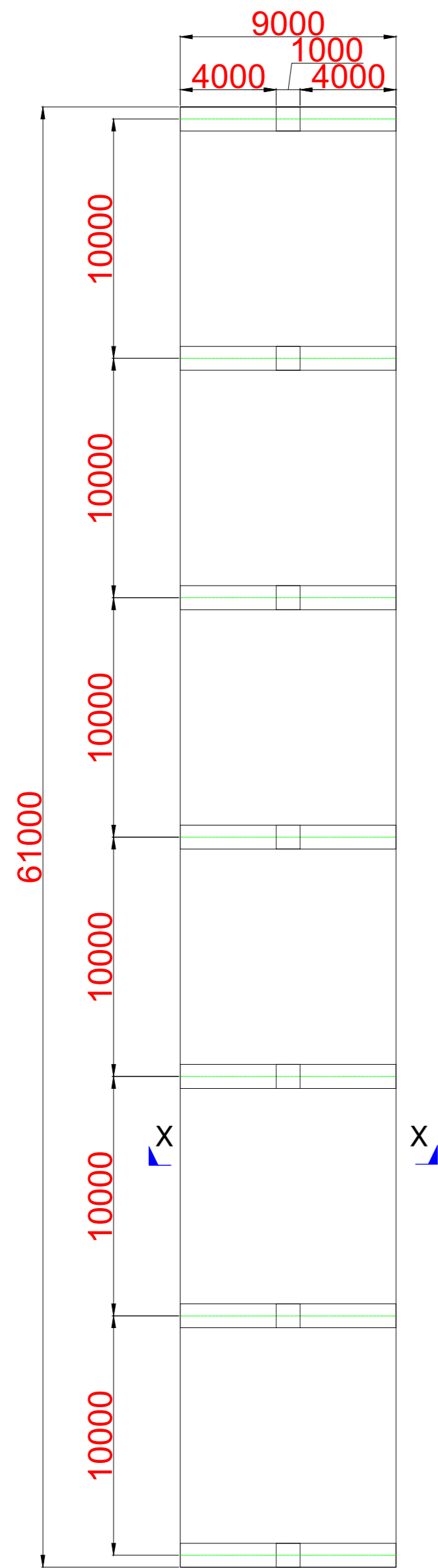
Telefax : +91 22 26655335

contact@tandonandassociaies.com|www.tandonandassociates.com

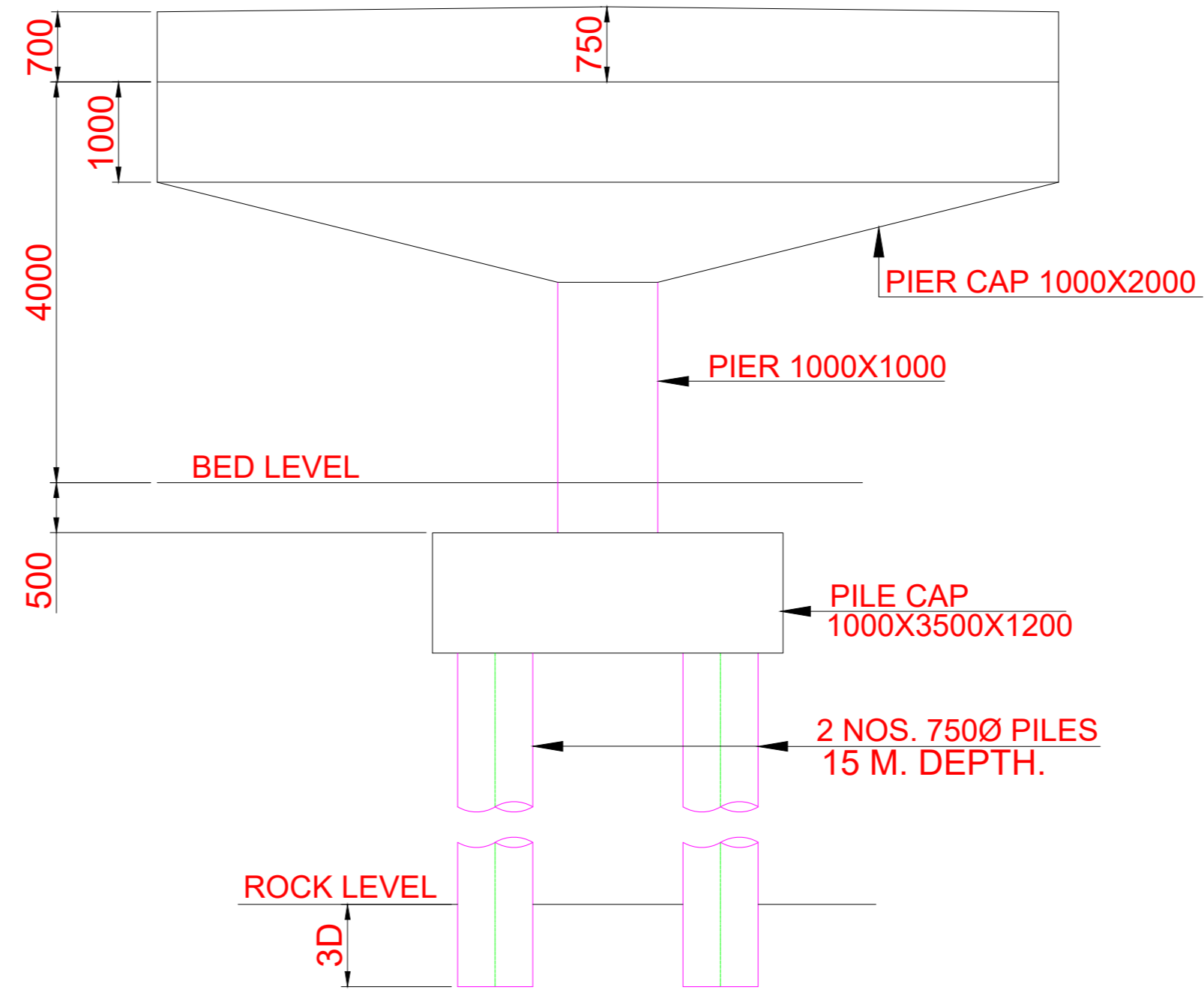


TENDER PURPOSE ONLY

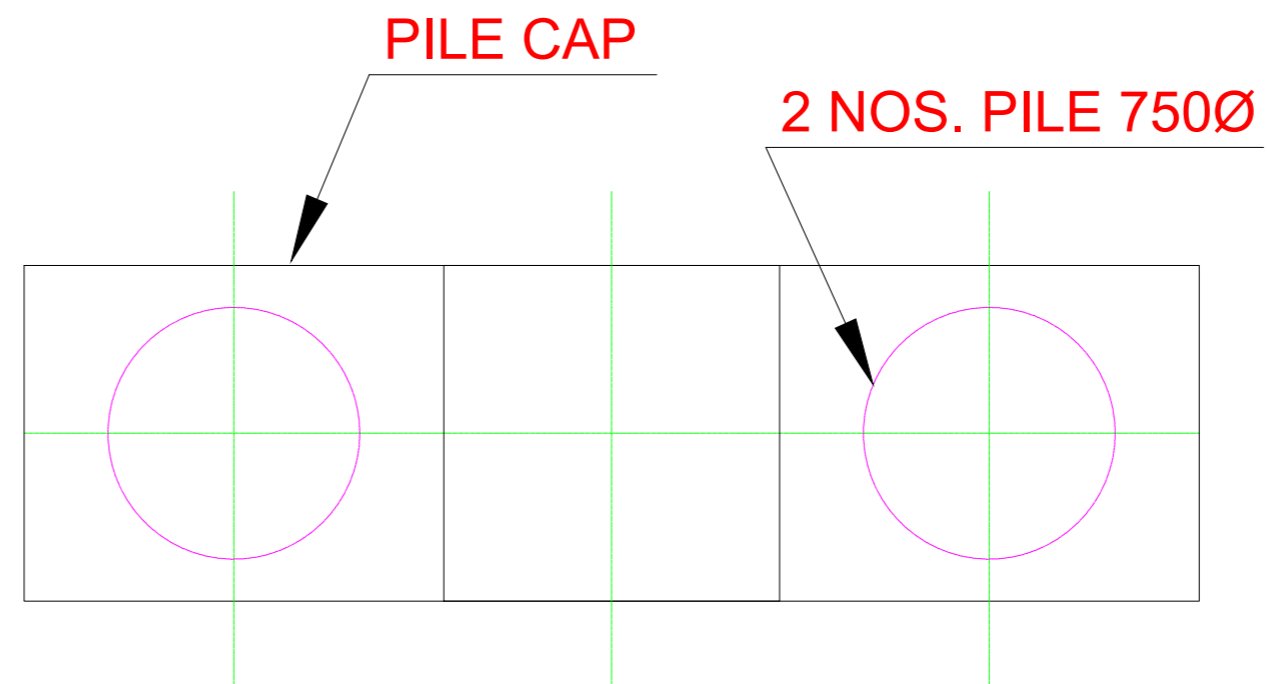
DRG NO	SCALE	DATE	DRN BY
TUSPL/BMC/DB/STR/512	SCALE:- NTS	01-10-2022	Ravindra .S



PLAN AT PIER CAP



SECTION X-X



PILE & PILE PIER

GENERAL NOTES-

1. ALL DIMENSIONS ARE IN MILLIMETERS & LEVELS ARE IN METERS WITH RESPECT TO CHART DATUM.
2. DIMENSIONS SHALL NOT BE SCALED OF FROM THE DRAWING ONLY WRITTEN DIMENSIONS SHALL BE FOLLOWED
3. CONCRETE CONFIRMING TO IS:456 & OF FOLLOWING GRADES SHALL BE USED.  
GRADE OF CONCRETE M40  
GRADE OF STEEL FE 500
4. MINIMUM CONCRETE COVER TO REINFORCEMENT BARS SHALL BE AS PER IS : 456 CONSIDERING SEVERE EXPOSURE CONDITION  
PILE -60MM                      PILE CAP -75MM  
PIER -50MM                      PIER CAP -50MM  
SLAB -30MM
5. LAP LENGTH FOR REINFORCEMENT = 50 X DIAMETER OF BAR
6. PROVIDE PILE SOCKET LENGTH AS 3 X DIAMETER OF PILE UP TO REFUSAL
7. 8mm THICK LINER SHALL BE PROVIDED FROM SEA BED LEVEL TO ROCK LEVEL
8. FUSION BONDED EPOXY COATING SHALL BE PROVIDED TO REINFORCEMENT STEEL AS PER IS 13620

NAME OF DRAWING

PROJECT NAME

NAME OF THE CLIENT

NAME OF THE CONSULTANT

GENERAL ARRANGEMENT DRAWING OF BRIDGE EXTENSION FOR TOLL PLAZA AND EMERGENCY RESCUE AREA

Construction of 45m wide Elevated road from Link Road at Dahisar (West) in BMC limit to Bhayander (West) in MBMC limit (Coastal Road Last Leg)

BRIHANMUMBAI MUNICIPAL CORPORATION (BMC)



**TUSPL**

701, HARBHAJAN, CST RD, VIDYANAGARI MARG, KALINA, SANTACRUZ (E), MUMBAI - 400 098.

Telefax : +91 22 26655335

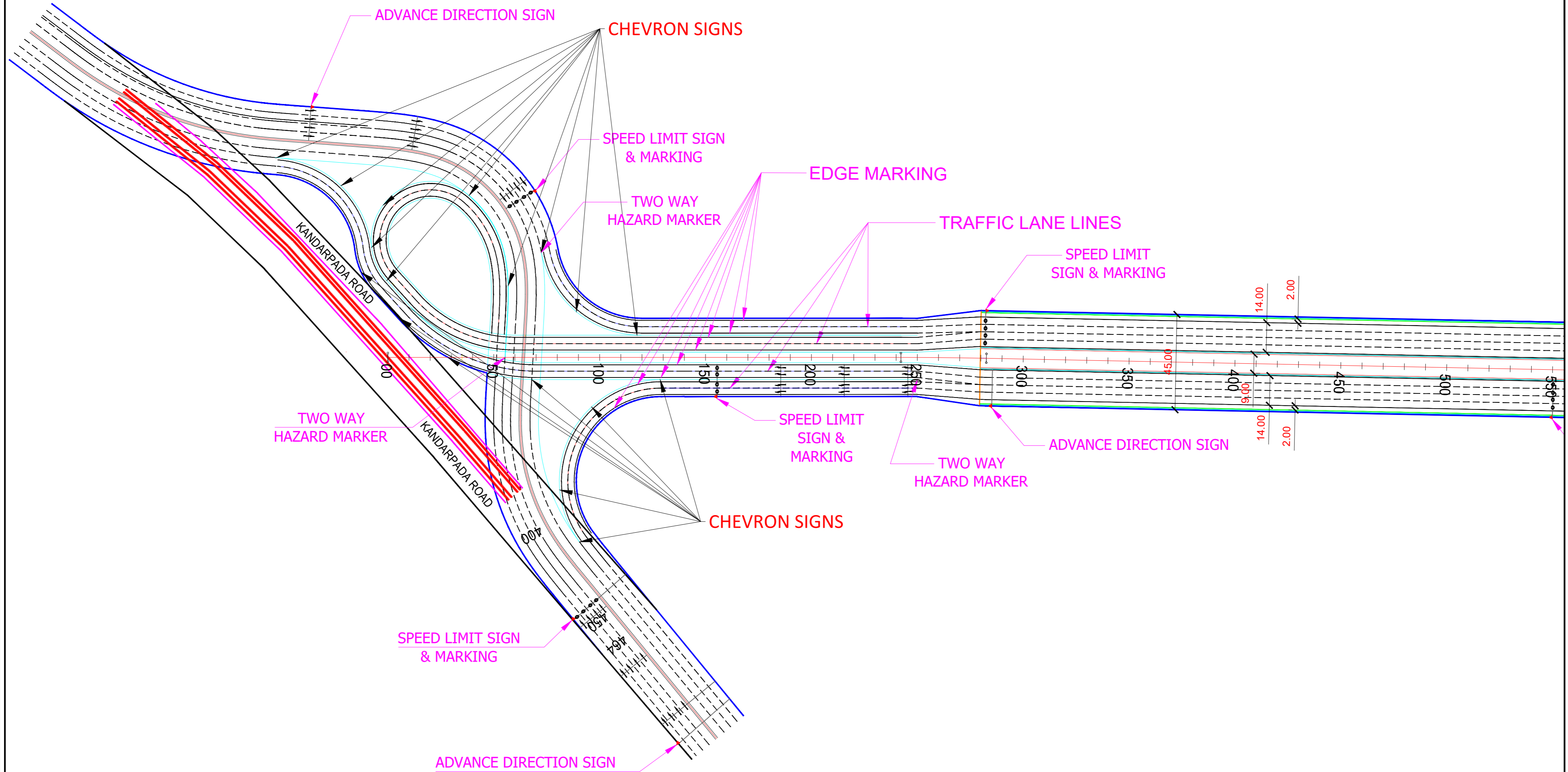
contact@tandonandassociaes.com|www.tandonandassociates.com

DRG NO	SCALE	DATE	DRN BY
TUSPL/BMC/DB/STR/513	SCALE:- NTS	26-09-2022	Ravindra .S

TENDER PURPOSE ONLY

← TOWARDS DAHISAR

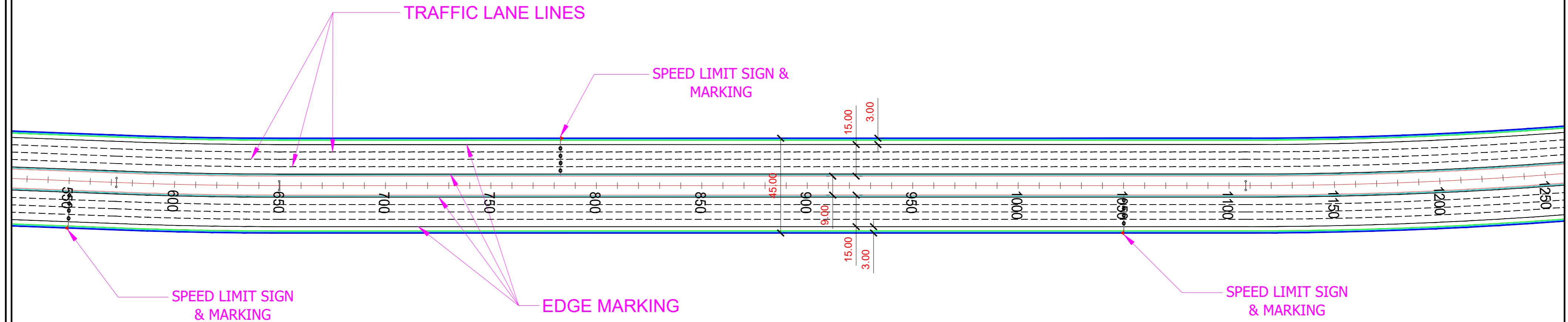
TOWARDS BHAYANDER →



NAME OF DRAWING	PROJECT NAME	NAME OF THE CLIENT	NAME OF THE CONSULTANT										
<p><b>ROAD MARKING &amp; SIGNAGES PLAN</b>  <b>FROM CH. 0+00 TO CH. 0+550</b></p> <p>TENDER PURPOSE ONLY</p>	<p><b>Construction of 45m wide Elevated road from Link Road at Dahisar (West) in BMC limit to Bhayander (West) in MBMC limit (Coastal Road Last Leg)</b></p>	<p><b>BRIHANMUMBAI MUNICIPAL CORPORATION (BMC)</b></p> 	<p><b>TUSPL</b>                      701, HARBHAJAN, CST RD, VIDYANAGARI MARG, KALINA, SANTACRUZ (E), MUMBAI - 400 098.                      Telefax : +91 22 26655335                      contact@tandonandassociaies.com www.tandonandassociates.com</p> <table border="1" data-bbox="2151 1942 2878 2026"> <thead> <tr> <th>DRG NO</th> <th>SCALE</th> <th>DATE</th> <th>DRN BY</th> </tr> </thead> <tbody> <tr> <td>TUSPL/BMC/DB/RM/601</td> <td>SCALE:- 1:2000</td> <td>26-09-2022</td> <td>Ravindra .S</td> </tr> </tbody> </table>			DRG NO	SCALE	DATE	DRN BY	TUSPL/BMC/DB/RM/601	SCALE:- 1:2000	26-09-2022	Ravindra .S
DRG NO	SCALE	DATE	DRN BY										
TUSPL/BMC/DB/RM/601	SCALE:- 1:2000	26-09-2022	Ravindra .S										

← TOWARDS DAHISAR

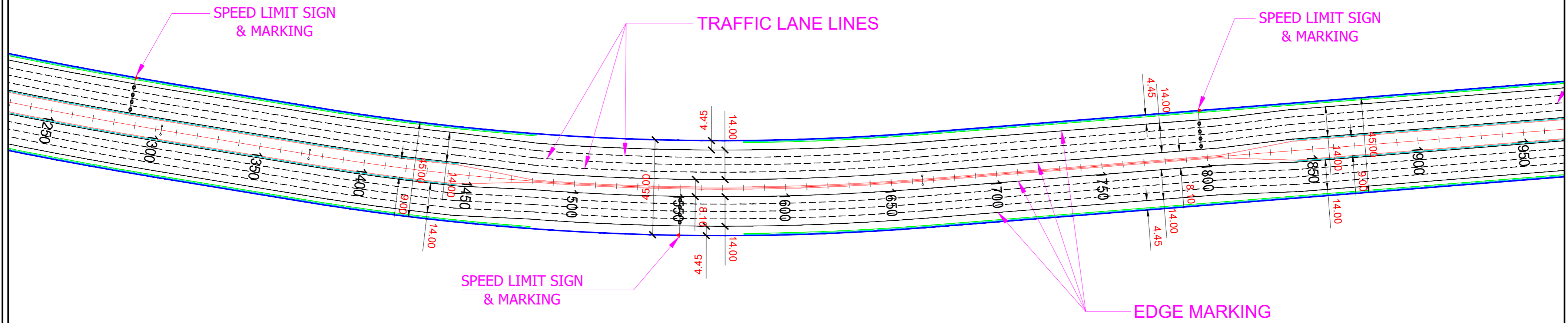
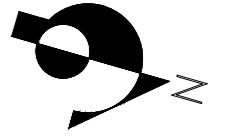
TOWARDS BHAYANDER →



NAME OF DRAWING	PROJECT NAME	NAME OF THE CLIENT	NAME OF THE CONSULTANT										
<p><b>ROAD MARKING &amp; SIGNAGES PLAN</b>  <b>FROM CH. 0+550 TO CH. 1+250</b></p> <p>TENDER PURPOSE ONLY</p>	<p><b>Construction of 45m wide Elevated road from Link Road at Dahisar (West) in BMC limit to Bhayander (West) in MBMC limit (Coastal Road Last Leg)</b></p>	<p><b>BRIHANMUMBAI MUNICIPAL CORPORATION (BMC)</b></p> 	<p><b>TUSPL</b>                      701, HARBHAJAN, CST RD, VIDYANAGARI MARG, KALINA, SANTACRUZ (E), MUMBAI - 400 098.                      Telefax : +91 22 26655335                      contact@tandonandassociaies.com www.tandonandassociates.com</p> <table border="1" data-bbox="2151 1942 2878 2026"> <thead> <tr> <th>DRG NO</th> <th>SCALE</th> <th>DATE</th> <th>DRN BY</th> </tr> </thead> <tbody> <tr> <td>TUSPL/BMC/DB/RM/602</td> <td>SCALE:- 1:2000</td> <td>26-09-2022</td> <td>Ravindra .S</td> </tr> </tbody> </table>			DRG NO	SCALE	DATE	DRN BY	TUSPL/BMC/DB/RM/602	SCALE:- 1:2000	26-09-2022	Ravindra .S
DRG NO	SCALE	DATE	DRN BY										
TUSPL/BMC/DB/RM/602	SCALE:- 1:2000	26-09-2022	Ravindra .S										

← TOWARDS DAHISAR

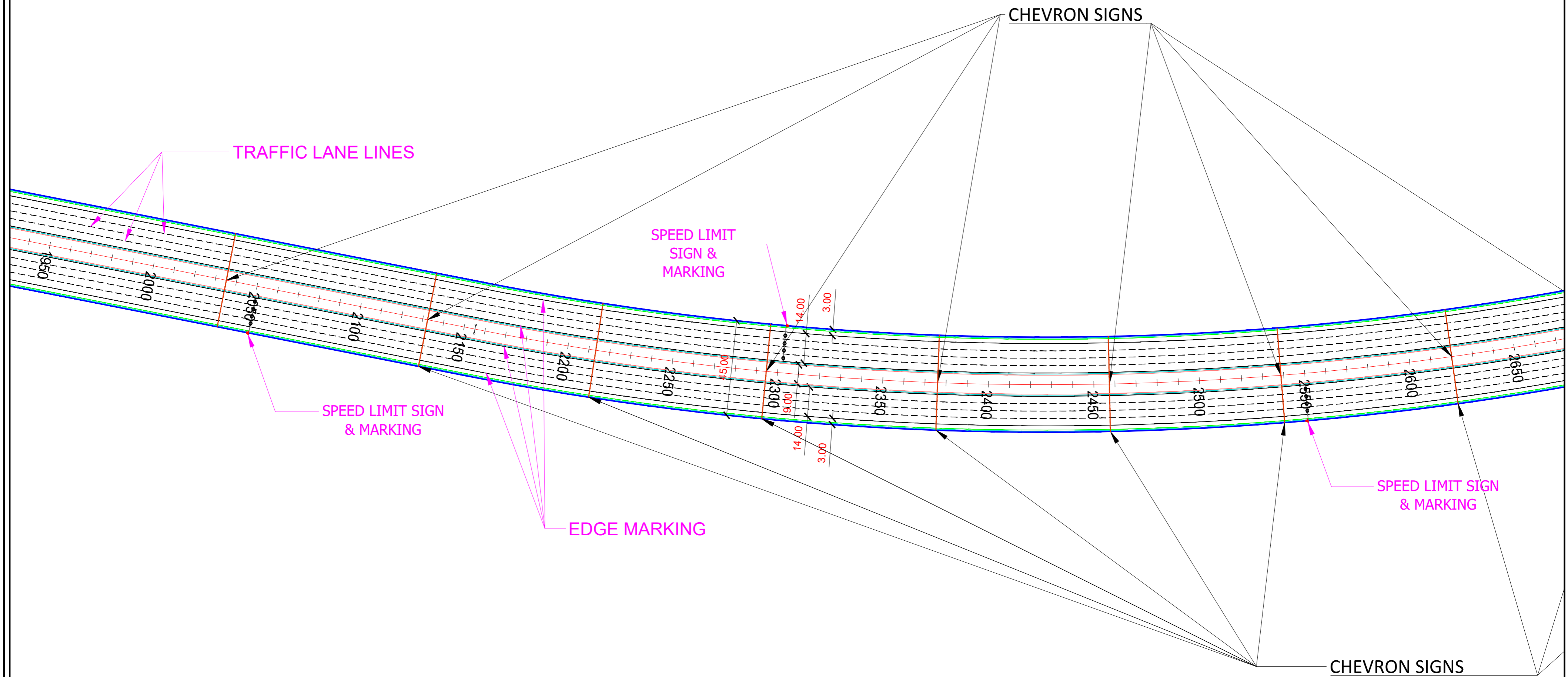

TOWARDS BHAYANDER →



NAME OF DRAWING	PROJECT NAME	NAME OF THE CLIENT	NAME OF THE CONSULTANT											
<p><b>ROAD MARKING &amp; SIGNAGES PLAN</b>  <b>FROM CH. 1+250 TO CH. 1+950</b></p> <p>TENDER PURPOSE ONLY</p>	<p><b>Construction of 45m wide Elevated road from Link Road at Dahisar (West) in BMC limit to Bhayander (West) in MBMC limit (Coastal Road Last Leg)</b></p>	<p><b>BRIHANMUMBAI MUNICIPAL CORPORATION (BMC)</b></p> 	<div style="display: flex; align-items: center;">  <div> <p><b>TUSPL</b></p> <p>701, HARBHAJAN, CST RD,  VIDYANAGARI MARG, KALINA ,  SANTACRUZ (E), MUMBAI - 400 098.  Telefax : +91 22 26655335  <a href="mailto:contact@tandonandassociaies.com">contact@tandonandassociaies.com</a>/<a href="http://www.tandonandassociates.com">www.tandonandassociates.com</a></p> </div> </div> <table border="1" style="width: 100%; border-collapse: collapse;"> <tr> <td style="width: 25%;">DRG NO</td> <td style="width: 25%;">SCALE</td> <td style="width: 25%;">DATE</td> <td style="width: 25%;">DRN BY</td> </tr> <tr> <td>TUSPL/BMC/DB/RM/603</td> <td>SCALE:- 1:2000</td> <td>26-09-2022</td> <td>Ravindra .S</td> </tr> </table>				DRG NO	SCALE	DATE	DRN BY	TUSPL/BMC/DB/RM/603	SCALE:- 1:2000	26-09-2022	Ravindra .S
DRG NO	SCALE	DATE	DRN BY											
TUSPL/BMC/DB/RM/603	SCALE:- 1:2000	26-09-2022	Ravindra .S											

← TOWARDS DAHISAR

TOWARDS BHAYANDER →

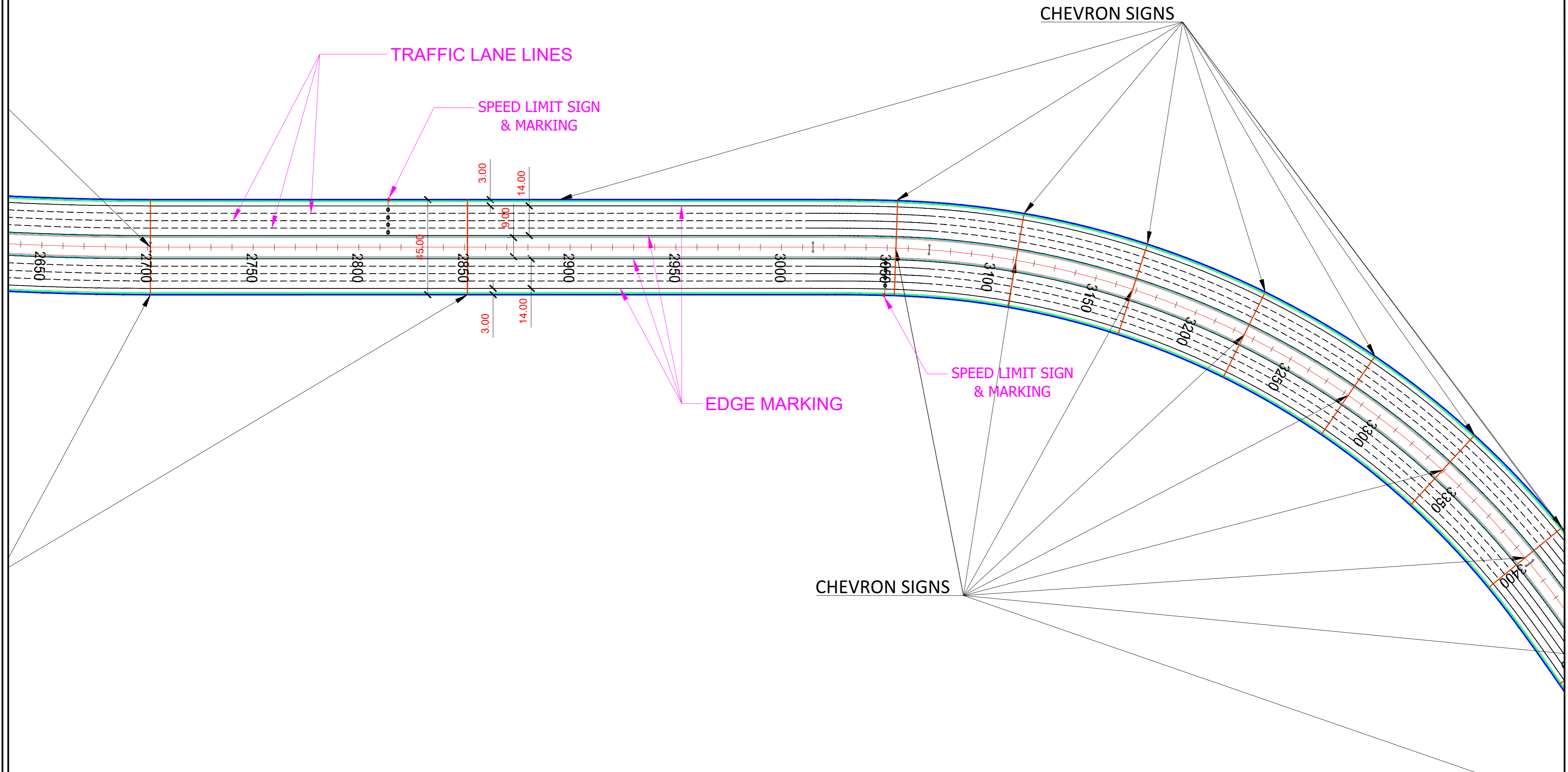



NAME OF DRAWING	PROJECT NAME	NAME OF THE CLIENT	NAME OF THE CONSULTANT								
<p><b>ROAD MARKING &amp; SIGNAGES PLAN</b>  <b>FROM CH. 1+950 TO CH. 2+650</b></p>	<p><b>Construction of 45m wide Elevated road from Link Road at Dahisar (West) in BMC limit to Bhayander (West) in MBMC limit (Coastal Road Last Leg)</b></p>	<p><b>BRIHANMUMBAI MUNICIPAL CORPORATION (BMC)</b></p> 	 <p><b>TUSPL</b>            701, HARBHAJAN, CST RD, VIDYANAGARI MARG, KALINA, SANTACRUZ (E), MUMBAI - 400 098.            Telefax : +91 22 26655335            contact@tandonandassociaies.com www.tandonandassociates.com</p> <table border="1"> <tr> <td data-bbox="2151 1942 2389 1984">DRG NO</td> <td data-bbox="2389 1942 2567 1984">SCALE</td> <td data-bbox="2567 1942 2686 1984">DATE</td> <td data-bbox="2686 1942 2878 1984">DRN BY</td> </tr> <tr> <td data-bbox="2151 1984 2389 2026">TUSPL/BMC/DB/RM/604</td> <td data-bbox="2389 1984 2567 2026">SCALE:- 1:2000</td> <td data-bbox="2567 1984 2686 2026">26-09-2022</td> <td data-bbox="2686 1984 2878 2026">Ravindra .S</td> </tr> </table>	DRG NO	SCALE	DATE	DRN BY	TUSPL/BMC/DB/RM/604	SCALE:- 1:2000	26-09-2022	Ravindra .S
DRG NO	SCALE	DATE	DRN BY								
TUSPL/BMC/DB/RM/604	SCALE:- 1:2000	26-09-2022	Ravindra .S								

TENDER PURPOSE ONLY

← TOWARDS DAHISAR

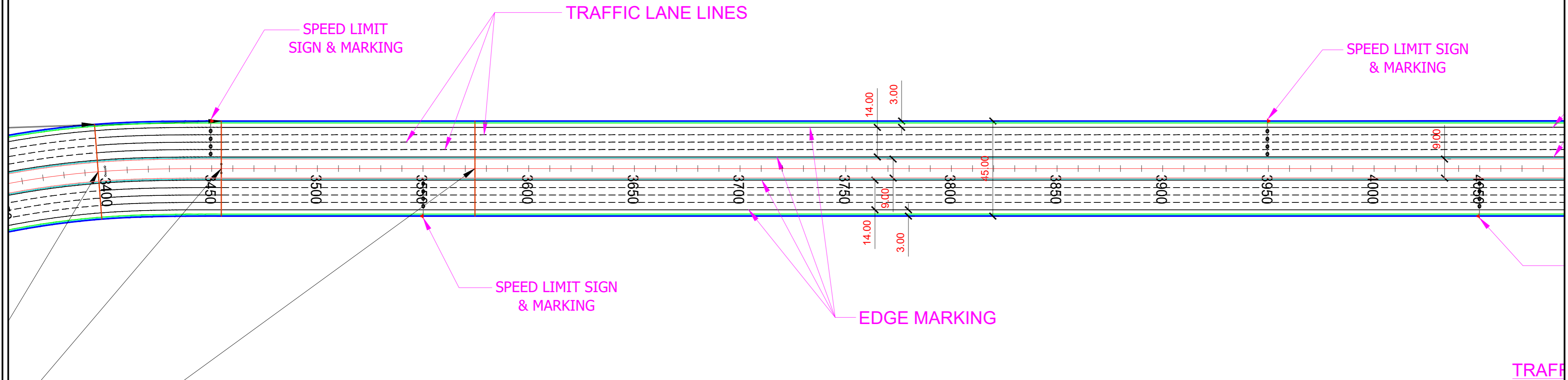
TOWARDS BHAYANDER →



NAME OF DRAWING	PROJECT NAME	NAME OF THE CLIENT	NAME OF THE CONSULTANT			
<p><b>ROAD MARKING &amp; SIGNAGES PLAN</b>  <b>FROM CH. 2+650 TO CH. 3+400</b></p> <p>TENDER PURPOSE ONLY</p>	<p><b>Construction of 45m wide Elevated road from Link Road at Dahisar (West) in BMC limit to Bhayander (West) in MBMC limit (Coastal Road Last Leg)</b></p>	<p><b>BRIHANMUMBAI MUNICIPAL CORPORATION (BMC)</b></p> 		<p><b>TUSPL</b>                      701, HARBHAJAN, CST RD, VIDYANAGARI MARG, KALINA, SANTACRUZ (E), MUMBAI - 400 098.                      Telefax : +91 22 26655335                      contact@tandonandassociaies.com www.tandonandassociates.com</p>		
<p>DRG NO TUSPL/BMC/DB/RM/605</p>	<p>SCALE SCALE:- 1:2000</p>	<p>DATE 26-09-2022</p>		<p>DRN BY Ravindra .S</p>		

← TOWARDS DAHISAR

TOWARDS BHAYANDER →

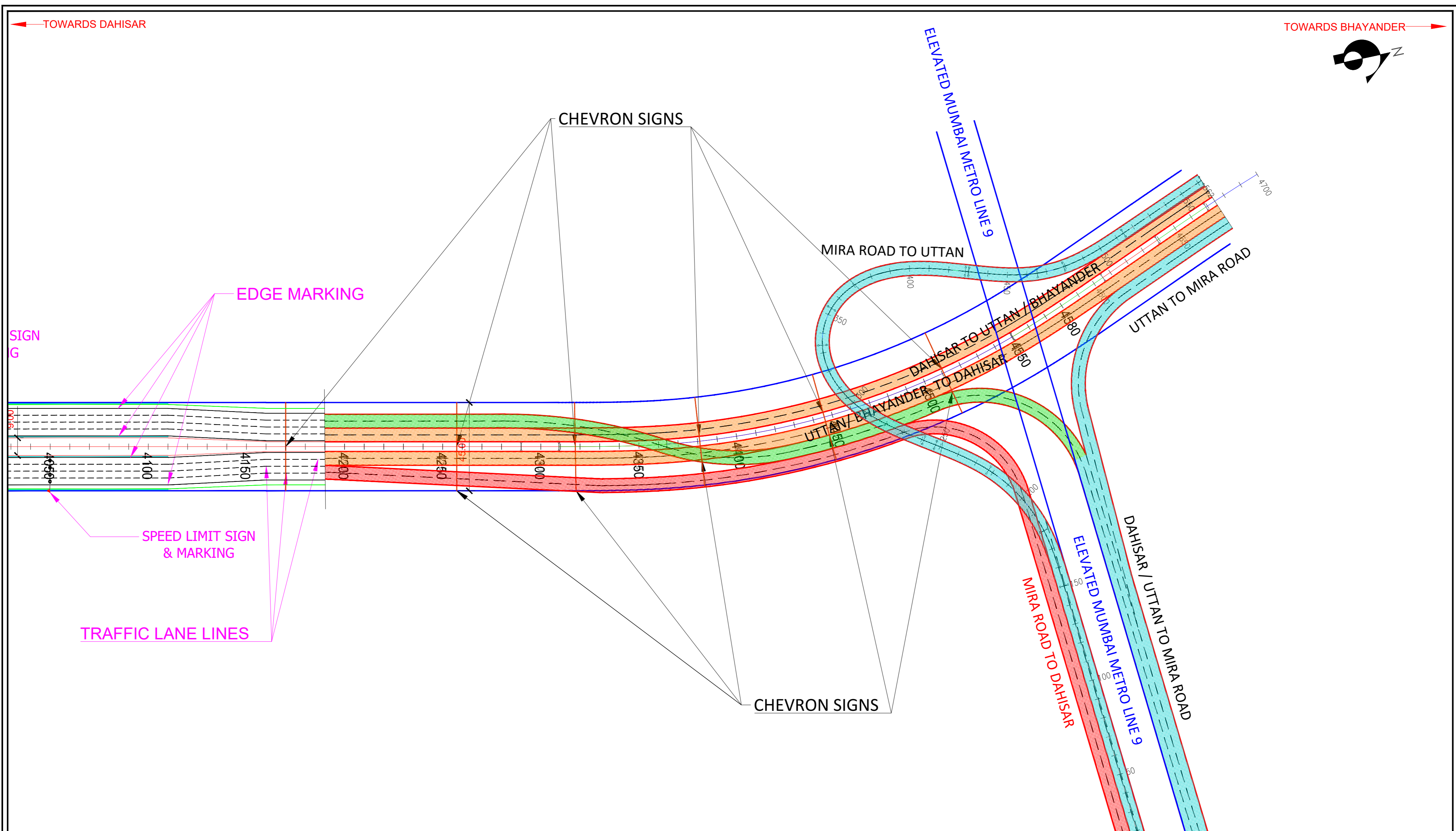


NAME OF DRAWING	PROJECT NAME	NAME OF THE CLIENT	NAME OF THE CONSULTANT			
<b>ROAD MARKING &amp; SIGNAGES PLAN</b> <b>FROM CH. 3+400 TO CH. 4+050</b>	<b>Construction of 45m wide Elevated road from Link Road at Dahisar (West) in BMC limit to Bhayander (West) in MBMC limit (Coastal Road Last Leg)</b>	<b>BRIHANMUMBAI MUNICIPAL CORPORATION (BMC)</b> 	 <b>TUSPL</b> 701, HARBHAJAN, CST RD, VIDYANAGARI MARG, KALINA , SANTACRUZ (E), MUMBAI - 400 098. Telefax : +91 22 26655335 contact@tandonandassociaies.com www.tandonandassociates.com			
TENDER PURPOSE ONLY			DRG NO	SCALE	DATE	DRN BY
			TUSPL/BMC/DB/RM/606	SCALE:- 1:2000	26-09-2022	Ravindra .S

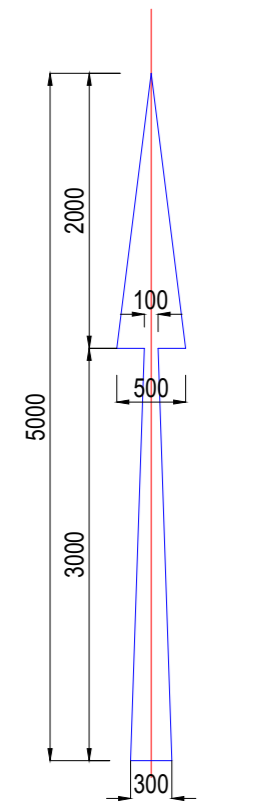


← TOWARDS DAHISAR

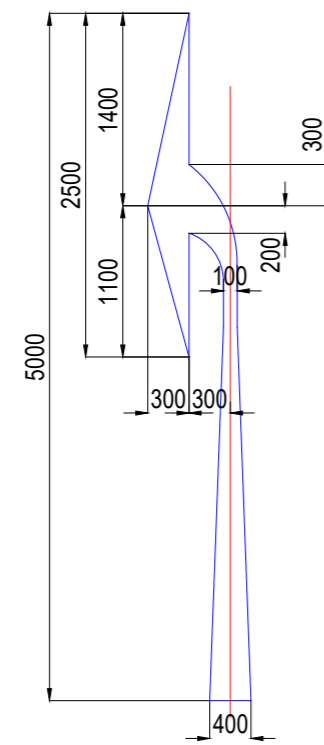
TOWARDS BHAYANDER →



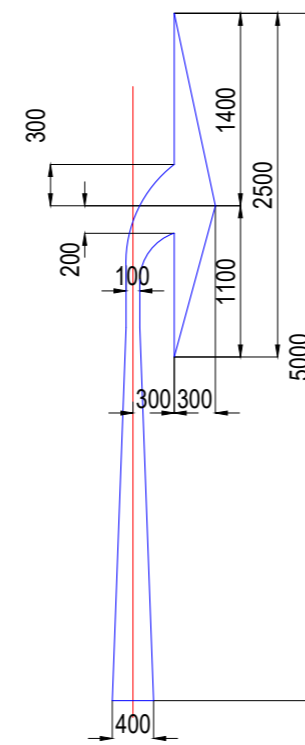
NAME OF DRAWING	PROJECT NAME	NAME OF THE CLIENT	NAME OF THE CONSULTANT								
<p><b>ROAD MARKING &amp; SIGNAGES PLAN</b>  <b>FROM CH. 4+050 TO CH. 4+580</b></p> <p>TENDER PURPOSE ONLY</p>	<p><b>Construction of 45m wide Elevated road from Link Road at Dahisar (West) in BMC limit to Bhayander (West) in MBMC limit (Coastal Road Last Leg)</b></p>	<p><b>BRIHANMUMBAI MUNICIPAL CORPORATION (BMC)</b></p> 	<p><b>TUSPL</b>            701, HARBHAJAN, CST RD, VIDYANAGARI MARG, KALINA, SANTACRUZ (E), MUMBAI - 400 098.            Telefax : +91 22 26655335            contact@tandonandassociaies.com www.tandonandassociates.com</p> <table border="1"> <tr> <td data-bbox="2151 1942 2398 1984">DRG NO</td> <td data-bbox="2398 1942 2567 1984">SCALE</td> <td data-bbox="2567 1942 2694 1984">DATE</td> <td data-bbox="2694 1942 2878 1984">DRN BY</td> </tr> <tr> <td data-bbox="2151 1984 2398 2026">TUSPL/BMC/DB/RM/607</td> <td data-bbox="2398 1984 2567 2026">SCALE:- 1:2000</td> <td data-bbox="2567 1984 2694 2026">26-09-2022</td> <td data-bbox="2694 1984 2878 2026">Ravindra .S</td> </tr> </table>	DRG NO	SCALE	DATE	DRN BY	TUSPL/BMC/DB/RM/607	SCALE:- 1:2000	26-09-2022	Ravindra .S
DRG NO	SCALE	DATE	DRN BY								
TUSPL/BMC/DB/RM/607	SCALE:- 1:2000	26-09-2022	Ravindra .S								



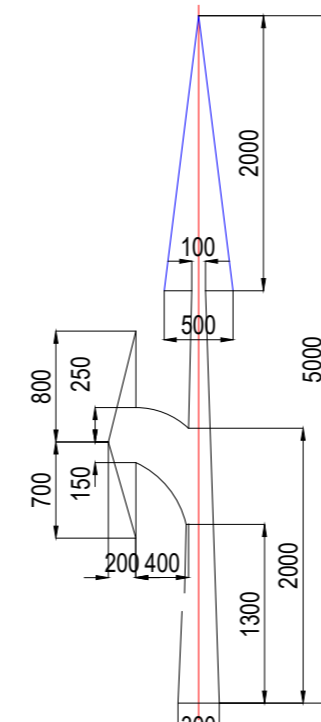
STRAIGHT-AM 08



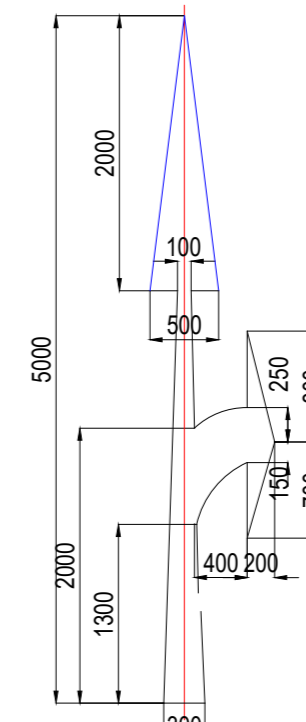
LEFT-AM 09



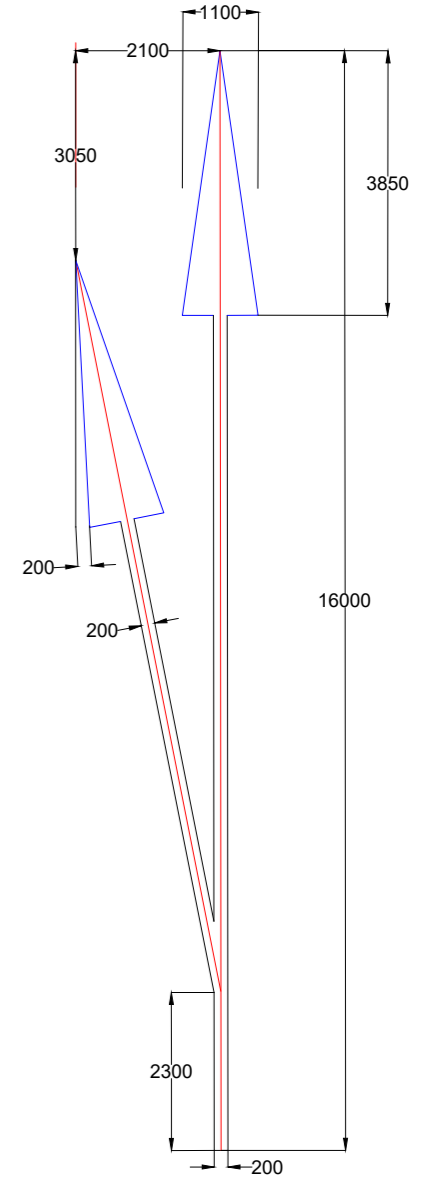
RIGHT-AM 10



STRAIGHT AND LEFT-AM 11



STRAIGHT AND RIGHT-AM 12



BIFURCATION ARROW AM-21

**ROUTE DIRECTIONAL ARROWS FOR ROADS  
WITH DESIGN SPEED MORE THAN 50 km/hr**

NAME OF DRAWING	PROJECT NAME	NAME OF THE CLIENT	NAME OF THE CONSULTANT										
ROUTE DIRECTIONAL ARROWS FOR ROADS.	<b>Construction of 45m wide Elevated road from Link Road at Dahisar (West) in BMC limit to Bhayander (West) in MBMC limit (Coastal Road Last Leg)</b>	<b>BRIHANMUMBAI MUNICIPAL CORPORATION (BMC)</b>	<div data-bbox="2166 1738 2329 1885" style="display: inline-block; text-align: center;">   <b>TUSPL</b>            701, HARBHAJAN, CST RD,            VIDYANAGARI MARG, KALINA ,            SANTACRUZ (E), MUMBAI - 400 098.            Telefax : +91 22 26655335  <a href="mailto:contact@tandonandassociaies.com">contact@tandonandassociaies.com</a> <a href="http://www.tandonandassociates.com">www.tandonandassociates.com</a> </div> <table border="1" data-bbox="2145 1927 2878 2009"> <thead> <tr> <th>DRG NO</th> <th>SCALE</th> <th>DATE</th> <th>DRN BY</th> </tr> </thead> <tbody> <tr> <td>TUSPL/BMC/DB/RM/701</td> <td>SCALE:- NTS</td> <td>26-09-2022</td> <td>Ravindra .S</td> </tr> </tbody> </table>			DRG NO	SCALE	DATE	DRN BY	TUSPL/BMC/DB/RM/701	SCALE:- NTS	26-09-2022	Ravindra .S
DRG NO	SCALE	DATE	DRN BY										
TUSPL/BMC/DB/RM/701	SCALE:- NTS	26-09-2022	Ravindra .S										

TENDER PURPOSE ONLY

TRAFFIC LANE MARKING  
(NORMAL SECTION)




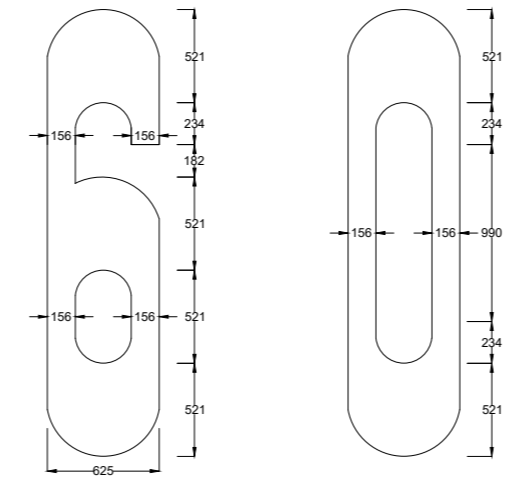

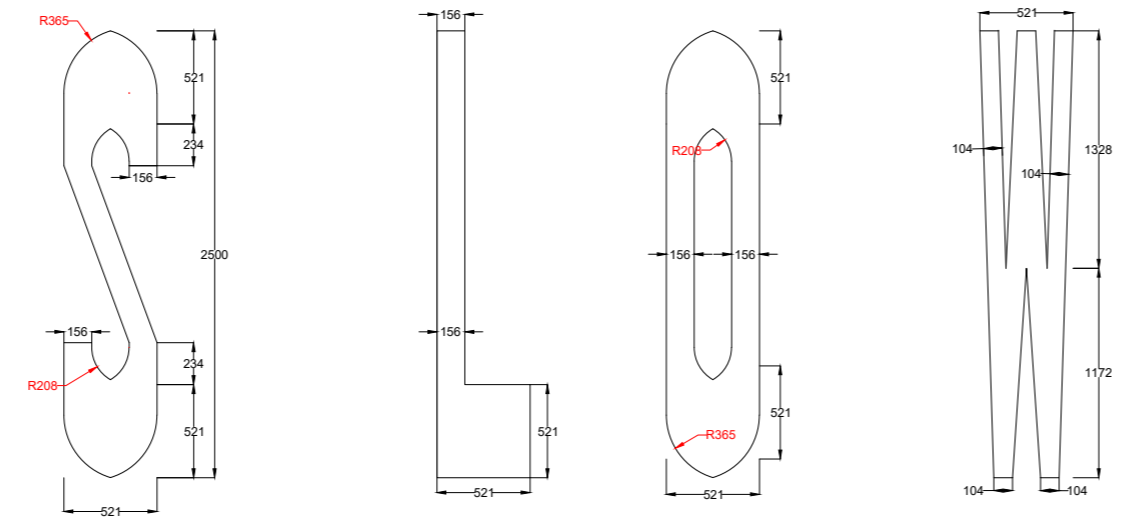

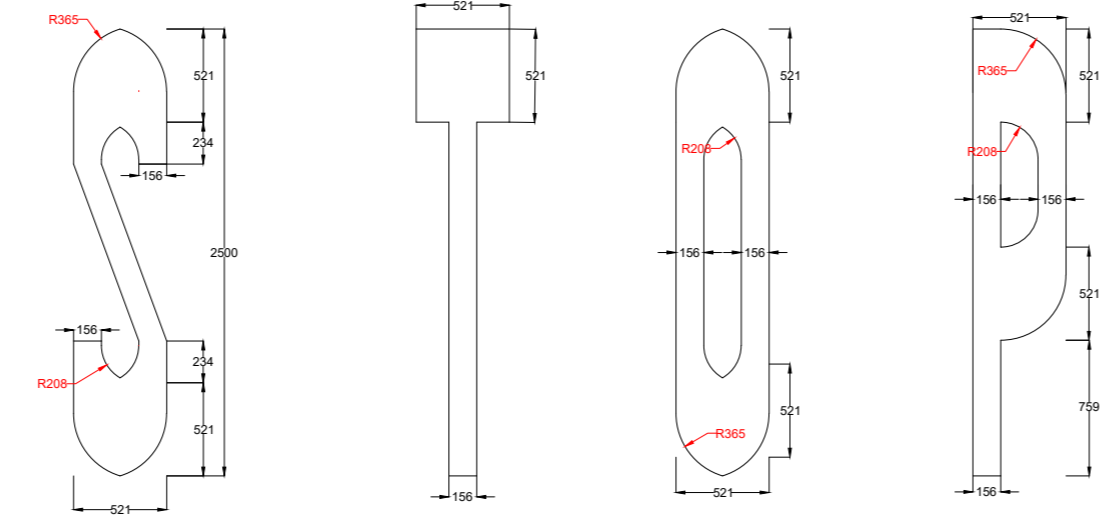
EDGE MARKING  
(MEDIAN & SHOULDER)



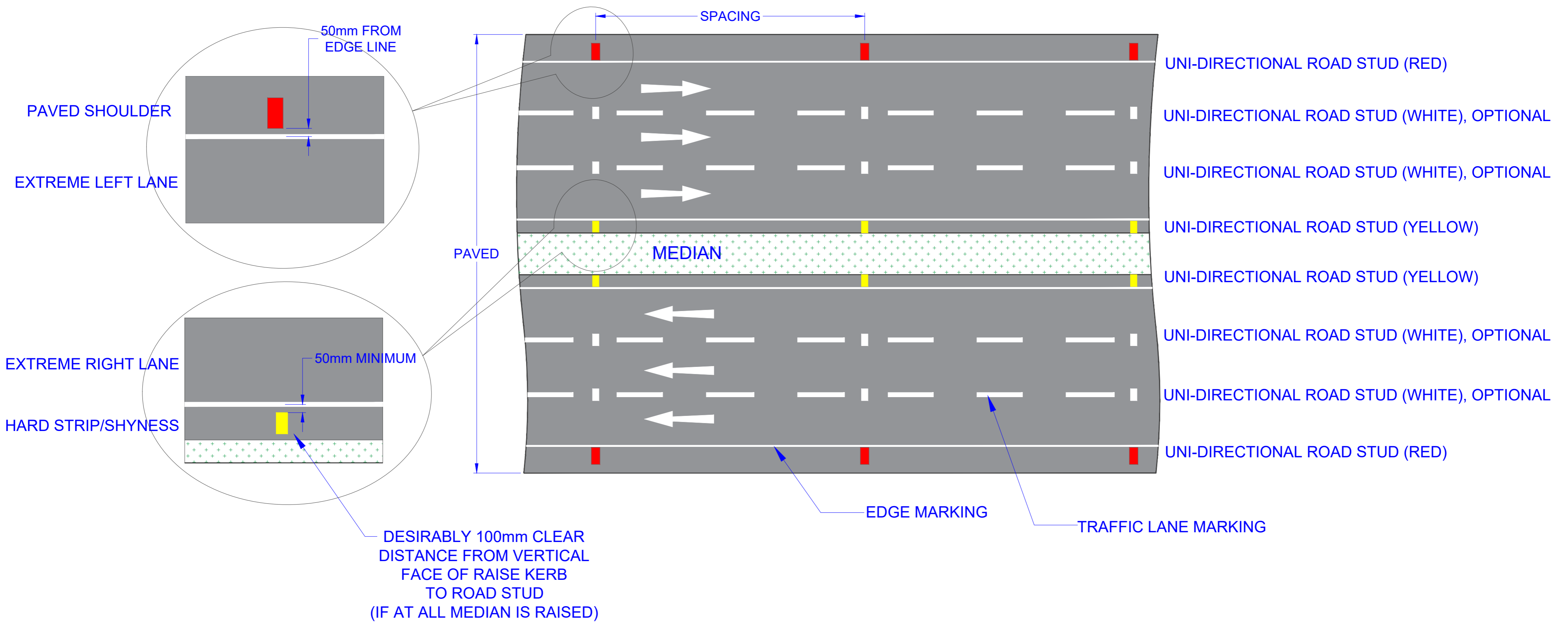
TRAFFIC LANE MARKING  
(WARNING SECTION)



NAME OF DRAWING	PROJECT NAME	NAME OF THE CLIENT	NAME OF THE CONSULTANT								
TRAFFIC LANE MARKING & EDGE MARKING	<b>Construction of 45m wide Elevated road from Link Road at Dahisar (West) in BMC limit to Bhayander (West) in MBMC limit (Coastal Road Last Leg)</b>	<b>BRIHANMUMBAI MUNICIPAL CORPORATION (BMC)</b> 	<b>TUSPL</b> 701, HARBHAJAN, CST RD, VIDYANAGARI MARG, KALINA, SANTACRUZ (E), MUMBAI - 400 098. Telefax : +91 22 26655335 contact@tandonandassociaies.com www.tandonandassociates.com								
TENDER PURPOSE ONLY			<table border="1"> <thead> <tr> <th>DRG NO</th> <th>SCALE</th> <th>DATE</th> <th>DRN BY</th> </tr> </thead> <tbody> <tr> <td>TUSPL/BMC/DB/RM/702</td> <td>SCALE:- NTS</td> <td>26-09-2022</td> <td>Ravindra .S</td> </tr> </tbody> </table>	DRG NO	SCALE	DATE	DRN BY	TUSPL/BMC/DB/RM/702	SCALE:- NTS	26-09-2022	Ravindra .S
DRG NO	SCALE	DATE	DRN BY								
TUSPL/BMC/DB/RM/702	SCALE:- NTS	26-09-2022	Ravindra .S								



NAME OF DRAWING	PROJECT NAME	NAME OF THE CLIENT	NAME OF THE CONSULTANT					
<p><b>DIRECTIONAL MARKING</b></p> <p>TENDER PURPOSE ONLY</p>	<p><b>Construction of 45m wide Elevated road from Link Road at Dahisar (West) in BMC limit to Bhayander (West) in MBMC limit (Coastal Road Last Leg)</b></p>	<p><b>BRIHANMUMBAI MUNICIPAL CORPORATION (BMC)</b></p> 		<p><b>TUSPL</b> 701, HARBHAJAN, CST RD, VIDYANAGARI MARG, KALINA , SANTACRUZ (E), MUMBAI - 400 098. Telefax : +91 22 26655335 contact@tandonandassociaies.com www.tandonandassociates.com</p>	<p>DRG NO TUSPL/BMC/DB/RM/703</p>	<p>SCALE SCALE:- NTS</p>	<p>DATE 26-09-2022</p>	<p>DRN BY Ravindra .S</p>



### ROAD STUDS FOR A DIVIDED CARRIAGEWAY

NORMAL SECTION			WARNING SECTION		
TRAFFIC LANE LINE	SHOULDER SIDE EDGE LINE	MEDIAN SIDE EDGE LINE	TRAFFIC LANE LINE	SHOULDER SIDE EDGE LINE	MEDIAN SIDE EDGE LINE
NOT REQUIRED	RED UNIDIRECTIONAL AT 18M INTERVAL (DESIRABLE)	YELLOW UNIDIRECTIONAL AT 18M INTERVAL (DESIRABLE)	WHITE UNIDIRECTIONAL AT 9M INTERVAL (DESIRABLE)	RED UNIDIRECTIONAL AT 9M INTERVAL (DESIRABLE)	YELLOW UNIDIRECTIONAL AT 9M INTERVAL (DESIRABLE)

**NAME OF DRAWING**

**PROJECT NAME**

**NAME OF THE CLIENT**

**NAME OF THE CONSULTANT**

ROAD STUDS FOR DIVIDED CARRIAGEWAY

**Construction of 45m wide Elevated road from Link Road at Dahisar (West) in BMC limit to Bhayander (West) in MBMC limit (Coastal Road Last Leg)**

**BRIHANMUMBAI MUNICIPAL CORPORATION (BMC)**



**TUSPL**

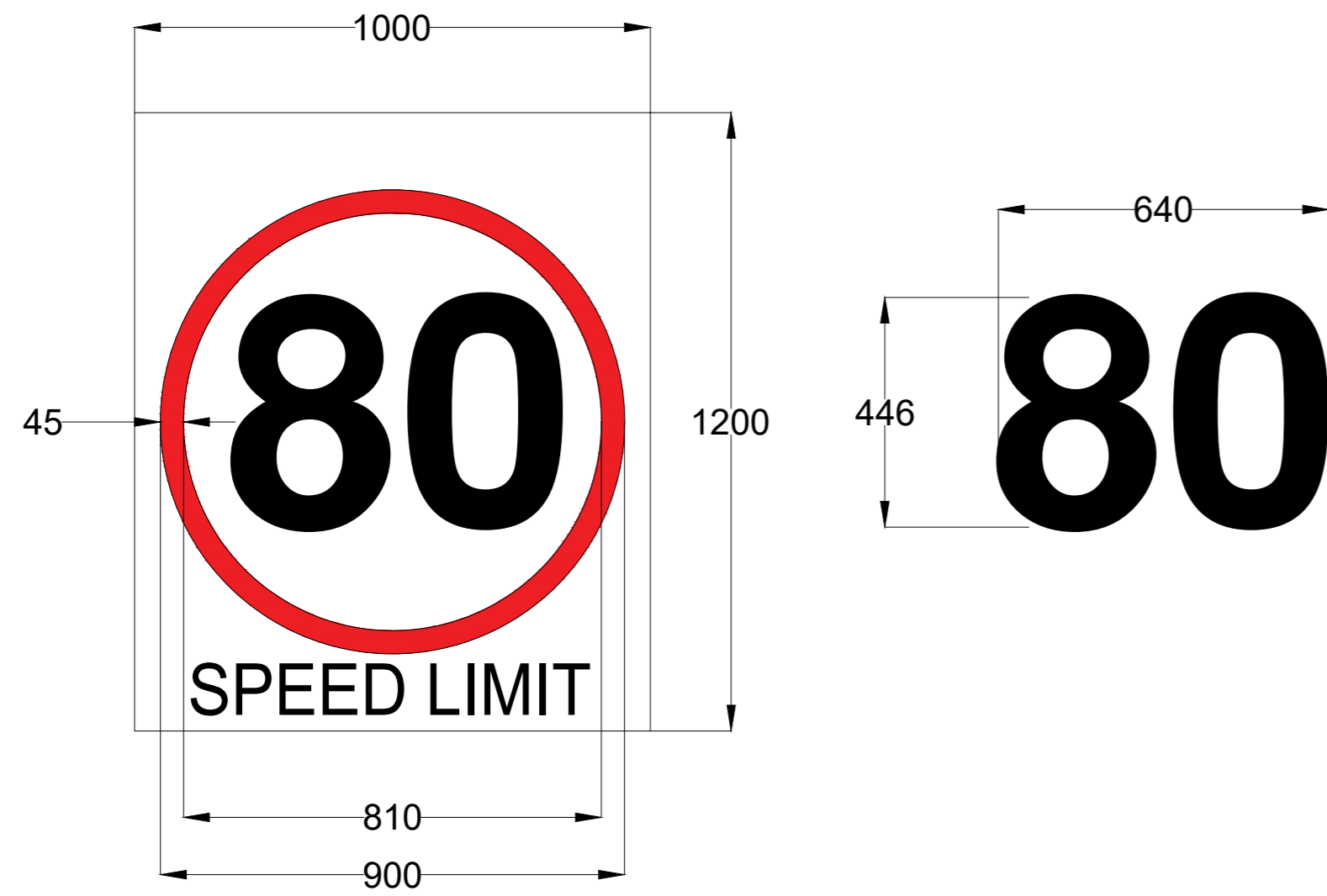
701, HARBHAJAN, CST RD, VIDYANAGARI MARG, KALINA, SANTACRUZ (E), MUMBAI - 400 098.

Telefax : +91 22 26655335

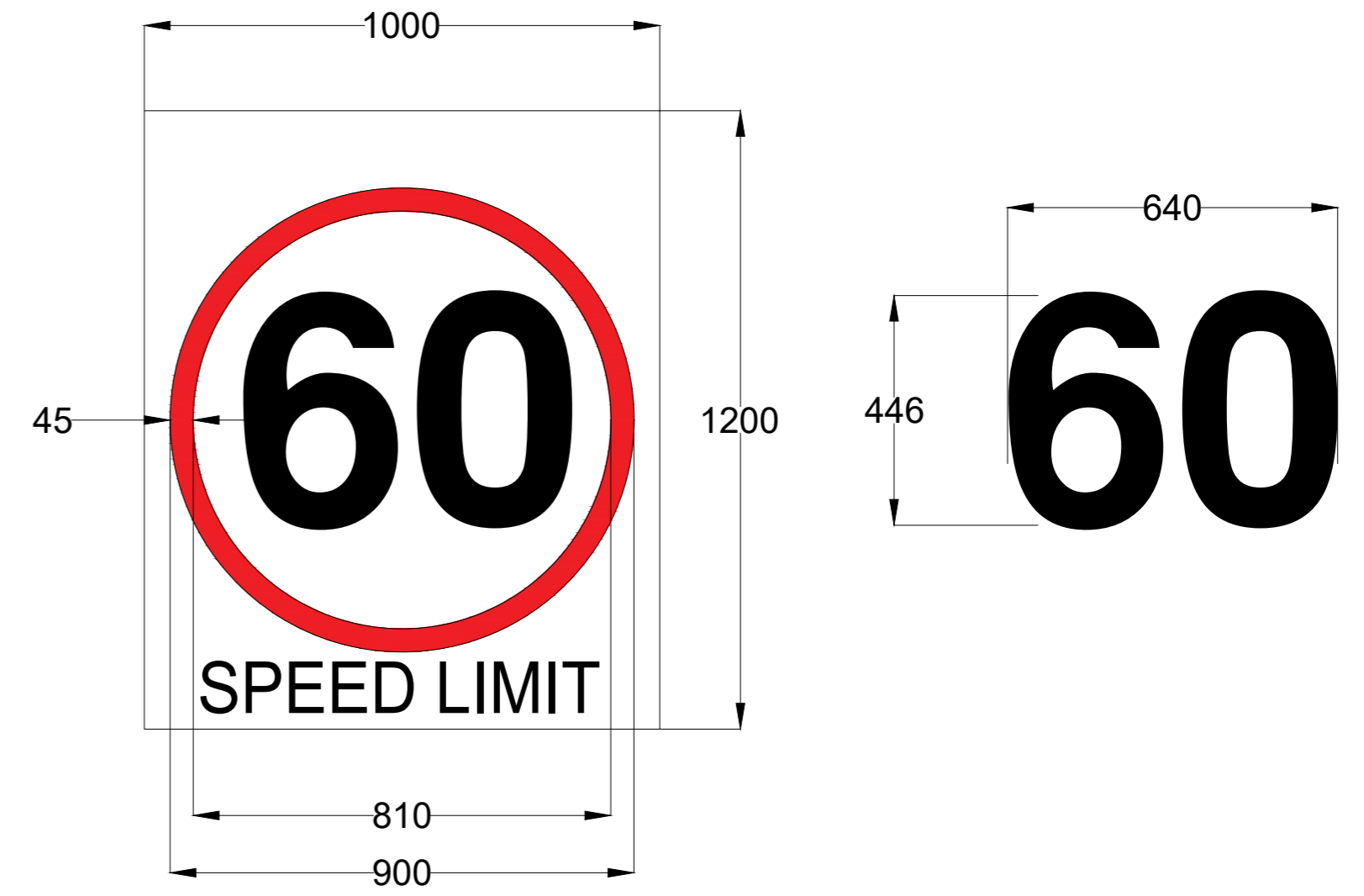
contact@tandonandassociaies.com|www.tandonandassociates.com



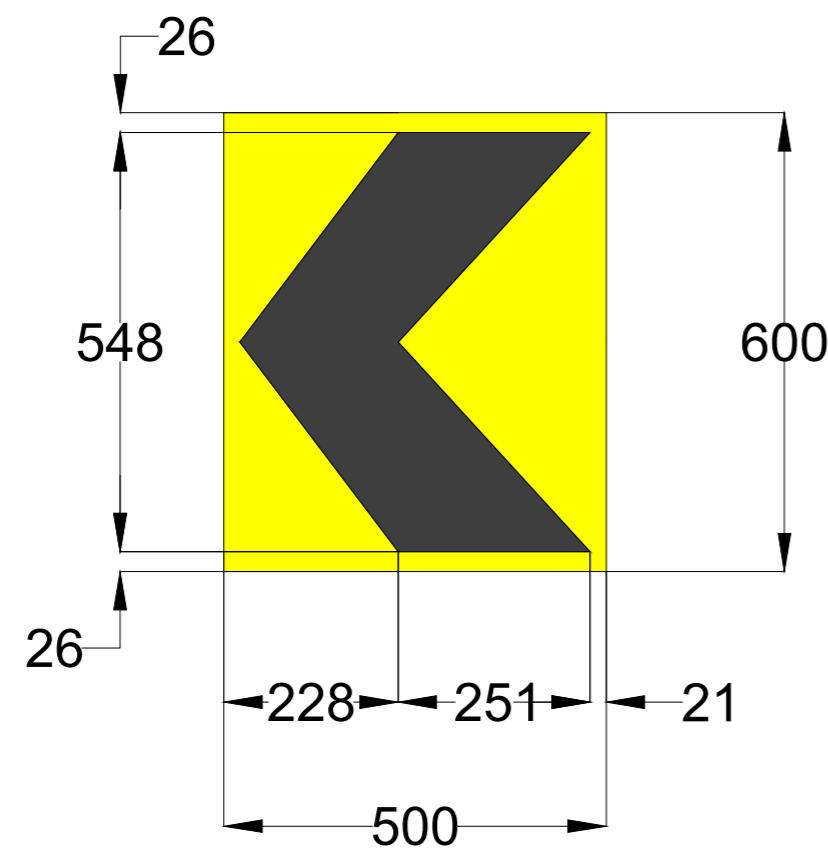
DRG NO	SCALE	DATE	DRN BY
TUSPL/BMC/DB/RM/704	SCALE:- NTS	26-09-2022	Ravindra .S



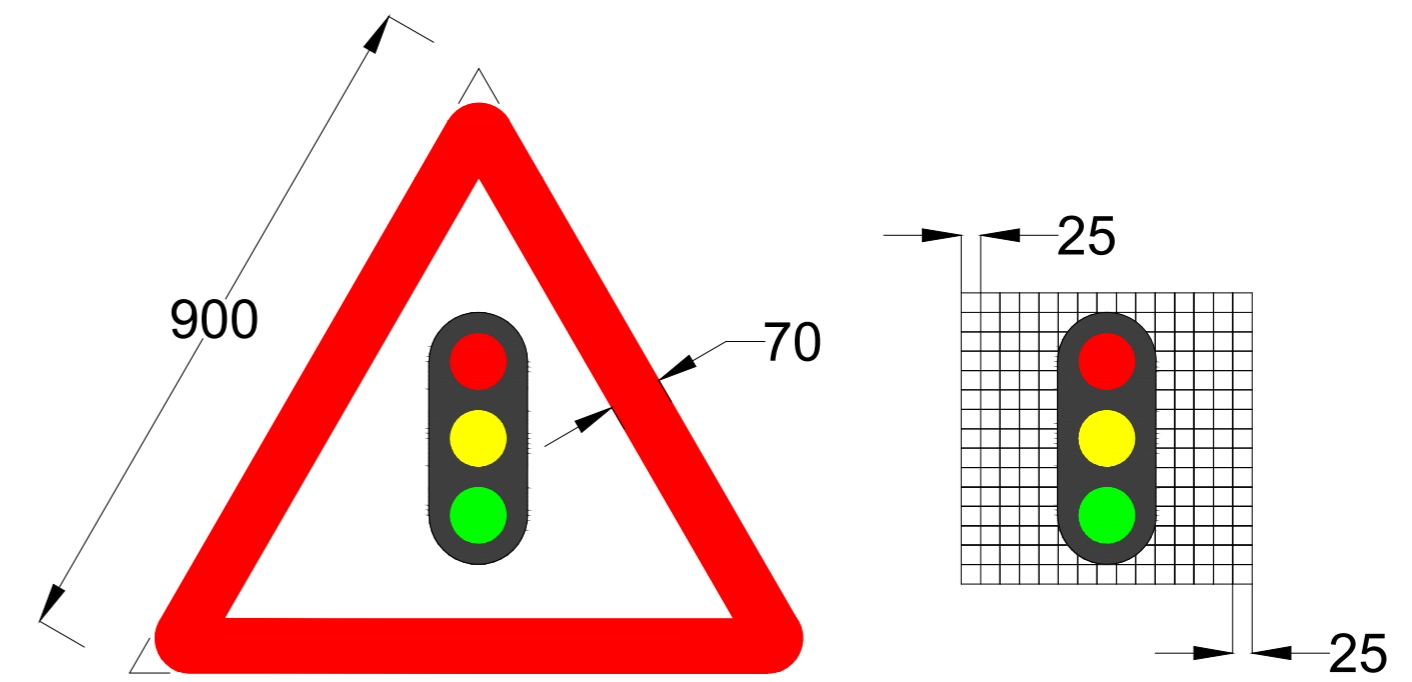
MAXIMUM SPEED LIMIT



MAXIMUM SPEED LIMIT



SINGLE CHEVRON (NORMAL)



TRAFFIC SIGNAL

NAME OF DRAWING

PROJECT NAME

NAME OF THE CLIENT

NAME OF THE CONSULTANT

SINAGES TYPICAL DRAWING

**Construction of 45m wide Elevated road from Link Road at Dahisar (West) in BMC limit to Bhayander (West) in MBMC limit (Coastal Road Last Leg)**

**BRIHANMUMBAI MUNICIPAL CORPORATION (BMC)**



**TUSPL**

701, HARBHAJAN, CST RD, VIDYANAGARI MARG, KALINA, SANTACRUZ (E), MUMBAI - 400 098.

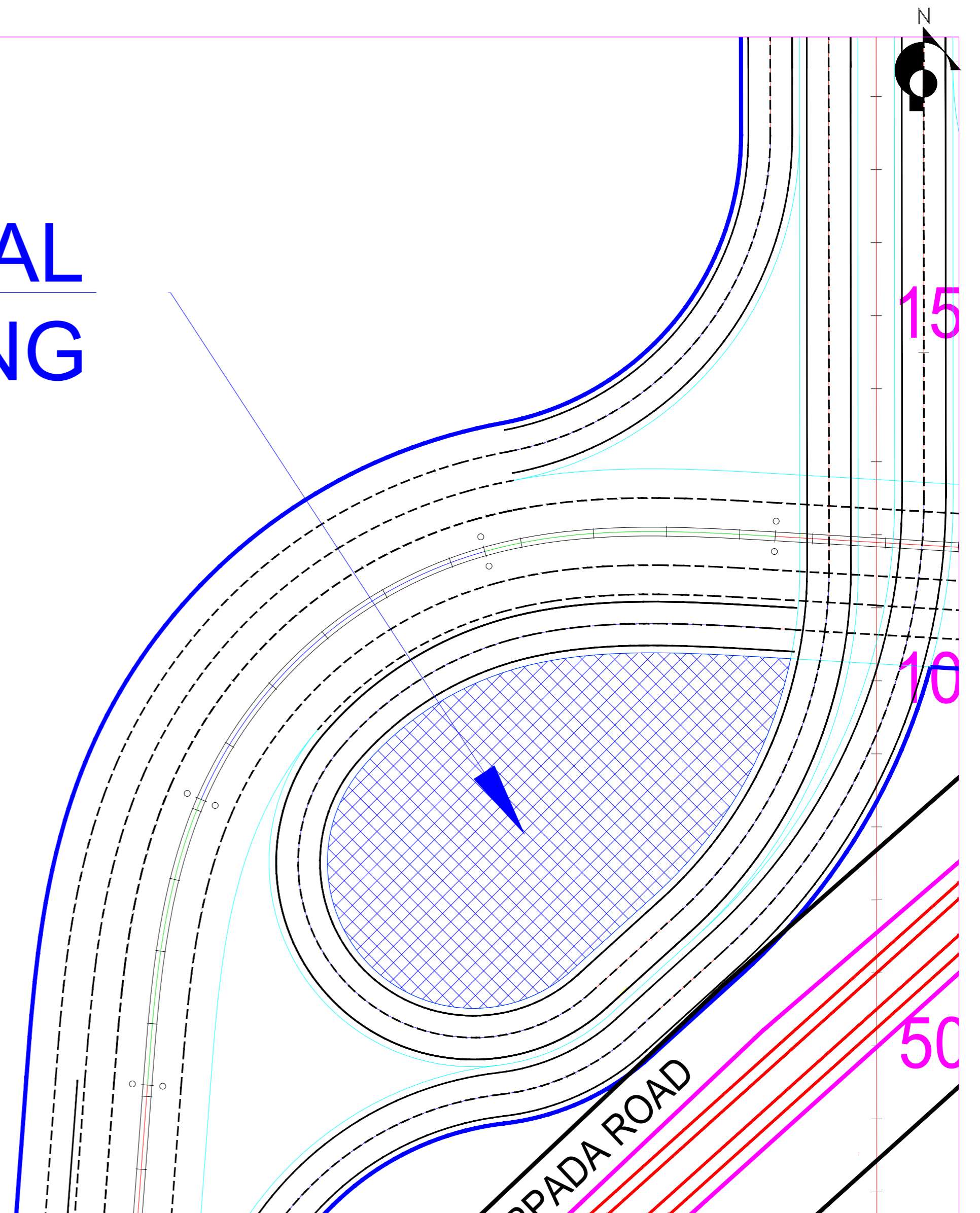
Telefax : +91 22 26655335

contact@tandonandassociaies.com|www.tandonandassociates.com

DRG NO	SCALE	DATE	DRN BY
TUSPL/BMC/DB/RM/705	SCALE:- NTS	26-09-2022	Ravindra .S



# INTEGRATED BUS TERMINAL AND MULTI LEVEL PARKING

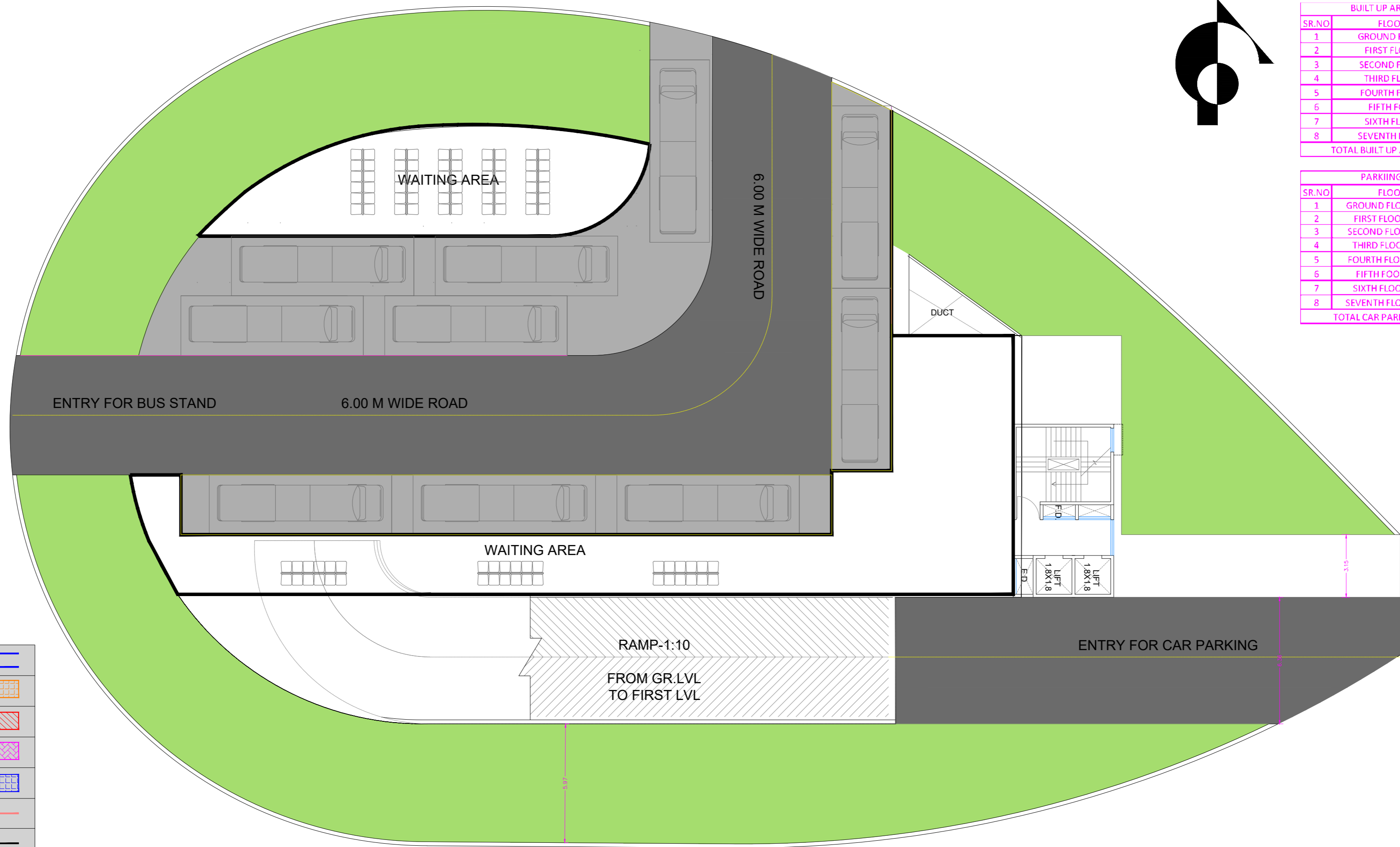



NAME OF DRAWING	PROJECT NAME	NAME OF THE CLIENT	NAME OF THE CONSULTANT								
<b>INTEGRATED BUS TERMINAL AND MULTI-LEVEL PARKING AT DAHISAR</b>	<b>Construction of 45m wide Elevated road from Link Road at Dahisar (West) in BMC limit to Bhayander (West) in MBMC limit (Coastal Road Last Leg)</b>	<b>BRIHANMUMBAI MUNICIPAL CORPORATION (BMC)</b> 	 <b>TUSPL</b> 701, HARBHAJAN, CST RD, VIDYANAGARI MARG, KALINA , SANTACRUZ (E), MUMBAI - 400 098. Telefax : +91 22 26655335 contact@tandonandassociaies.com www.tandonandassociates.com <table border="1" data-bbox="2160 1942 2893 2047"> <thead> <tr> <th>DRG NO</th> <th>SCALE</th> <th>DATE</th> <th>DRN BY</th> </tr> </thead> <tbody> <tr> <td>TUSPL/BMC/DB/MP/801</td> <td>SCALE:- NTS</td> <td>26-09-2022</td> <td>Ravindra .S</td> </tr> </tbody> </table>	DRG NO	SCALE	DATE	DRN BY	TUSPL/BMC/DB/MP/801	SCALE:- NTS	26-09-2022	Ravindra .S
DRG NO	SCALE	DATE	DRN BY								
TUSPL/BMC/DB/MP/801	SCALE:- NTS	26-09-2022	Ravindra .S								

TENDER PURPOSE ONLY

← TOWARDS DAHISAR

TOWARDS BHAYANDER →



BUILT UP AREA STATEMENT		
SR.NO	FLOOR	AREA(SQ.M)
1	GROUND FLOOR	1120
2	FIRST FLOOR	1120
3	SECOND FLOOR	1120
4	THIRD FLOOR	1120
5	FOURTH FLOOR	1120
6	FIFTH FLOOR	1120
7	SIXTH FLOOR	1120
8	SEVENTH FLOOR	1120
TOTAL BUILT UP AREA		8960

PARKING STATEMENT		
SR.NO	FLOOR	PARKING NO.
1	GROUND FLOOR(BUS)	10
2	FIRST FLOOR(CAR)	22
3	SECOND FLOOR(CAR)	22
4	THIRD FLOOR(CAR)	22
5	FOURTH FLOOR(CAR)	22
6	FIFTH FLOOR(CAR)	22
7	SIXTH FLOOR(CAR)	22
8	SEVENTH FLOOR(CAR)	22
TOTAL CAR PARKING		164

**LEGEND**

DAHISAR BHAYANDER LINK ROAD	
AT-GRADE ROAD (INCLUDING RAMP)	
ROAD ON STILT	
ELEVATED ROAD IN CREEK	
ELEVATED ROAD OVER SALT PAN	
MEDIAN EDGE	
CARRIAGEWAY EDGE	
TRAFFIC LANE MARKING	
SHOULDER EDGE	
EMERGENCY RESCUE AREA	

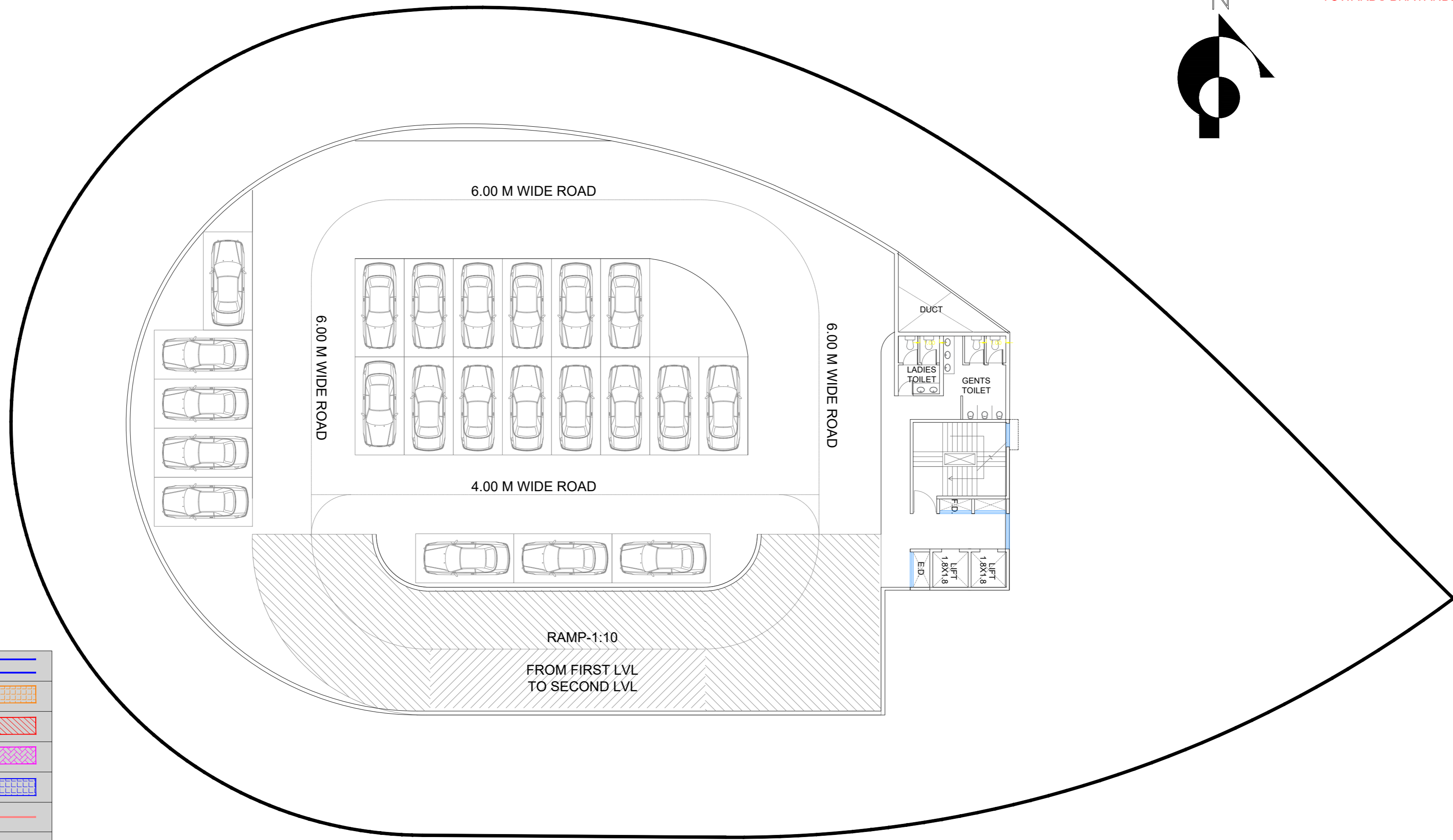

**GROUND FLOOR**

NAME OF DRAWING	PROJECT NAME	NAME OF THE CLIENT	NAME OF THE CONSULTANT								
<b>GROUND FLOOR PLAN</b>	<b>Construction of 45m wide Elevated road from Link Road at Dahisar (West) in BMC limit to Bhayander (West) in MBMC limit (Coastal Road Last Leg)</b>	<b>BRIHANMUMBAI MUNICIPAL CORPORATION (BMC)</b>	<b>TUSPL</b> 701, HARBHAJAN, CST RD, VIDYANAGARI MARG, KALINA, SANTACRUZ (E), MUMBAI - 400 098. Telefax : +91 22 26655335								
TENDER PURPOSE ONLY											
			<table border="1"> <thead> <tr> <th>DRG NO</th> <th>SCALE</th> <th>DATE</th> <th>DRN BY</th> </tr> </thead> <tbody> <tr> <td>TUSPL/BMC/DB/MP/802</td> <td>SCALE:- 1:150</td> <td>10-03-2022</td> <td>Ravindra .S</td> </tr> </tbody> </table>	DRG NO	SCALE	DATE	DRN BY	TUSPL/BMC/DB/MP/802	SCALE:- 1:150	10-03-2022	Ravindra .S
DRG NO	SCALE	DATE	DRN BY								
TUSPL/BMC/DB/MP/802	SCALE:- 1:150	10-03-2022	Ravindra .S								



← TOWARDS DAHISAR

TOWARDS BHAYANDER →



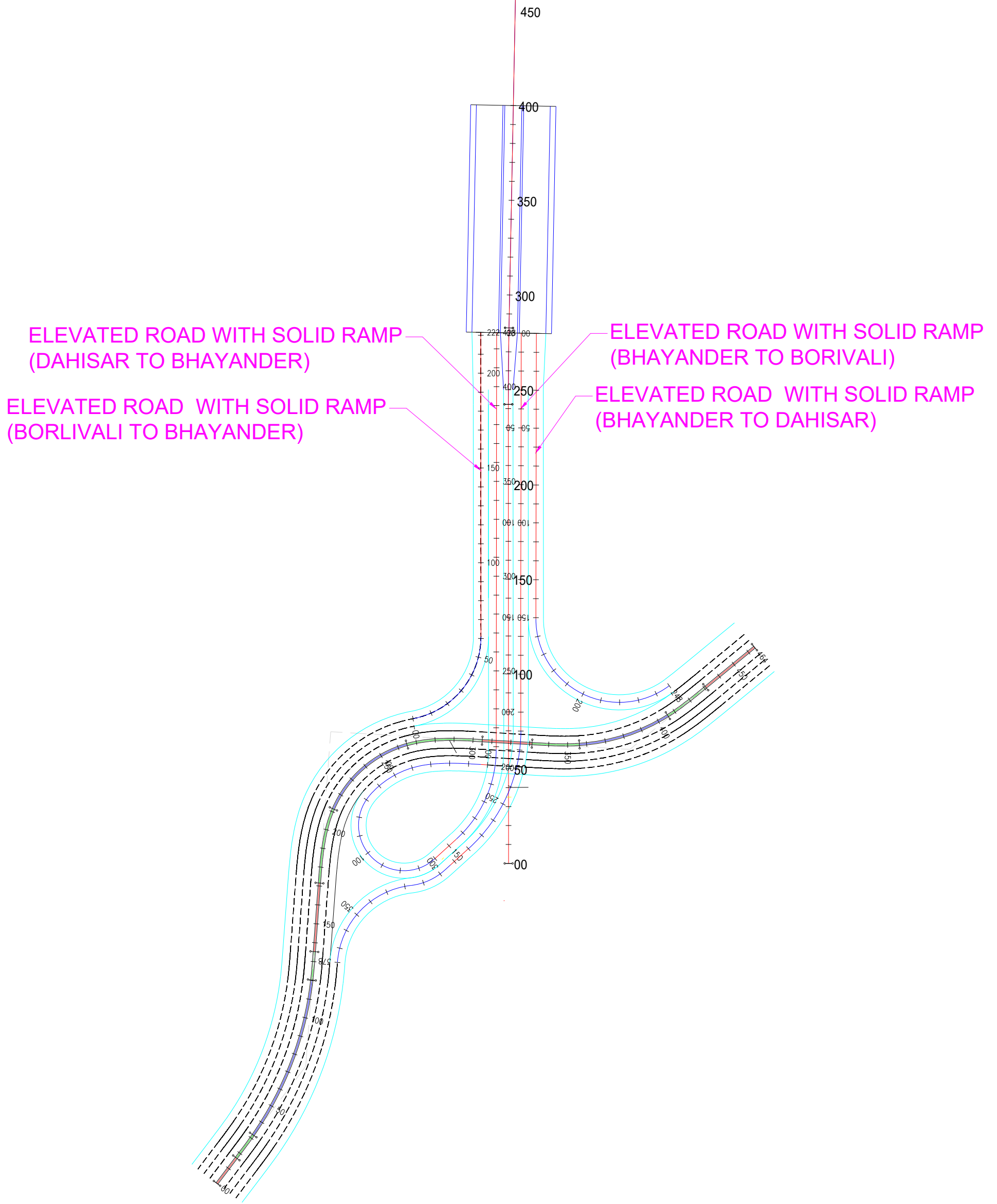
**LEGEND**

DAHISAR BHAYANDER LINK ROAD	
AT-GRADE ROAD (INCLUDING RAMP)	
ROAD ON STILT	
ELEVATED ROAD IN CREEK	
ELEVATED ROAD OVER SALT PAN	
MEDIAN EDGE	
CARRIAGEWAY EDGE	
TRAFFIC LANE MARKING	
SHOULDER EDGE	
EMERGENCY RESCUE AREA	

**TYPICAL FLOOR OF FIRST FLOOR TO SEVENTH FLOOR**

NAME OF DRAWING	PROJECT NAME	NAME OF THE CLIENT	NAME OF THE CONSULTANT									
TYPICAL FLOOR OF FIRST TO SEVENTH	Construction of 45m wide Elevated road from Link Road at Dahisar (West) in BMC limit to Bhayander (West) in MBMC limit (Coastal Road Last Leg)	BRIHANMUMBAI MUNICIPAL CORPORATION (BMC) 	 <p><b>TUSPL</b> 701, HARBHAJAN, CST RD, VIDYANAGARI MARG, KALINA, SANTACRUZ (E), MUMBAI - 400 098. Telefax : +91 22 26655335</p> <table border="1"> <tr> <td>DRG NO</td> <td>SCALE</td> <td>DATE</td> <td>DRN BY</td> </tr> <tr> <td>TUSPL/BMC/DB/MP/803</td> <td>SCALE:- 1:150</td> <td>26-09-2022</td> <td>Ravindra .S</td> </tr> </table>		DRG NO	SCALE	DATE	DRN BY	TUSPL/BMC/DB/MP/803	SCALE:- 1:150	26-09-2022	Ravindra .S
DRG NO	SCALE	DATE	DRN BY									
TUSPL/BMC/DB/MP/803	SCALE:- 1:150	26-09-2022	Ravindra .S									

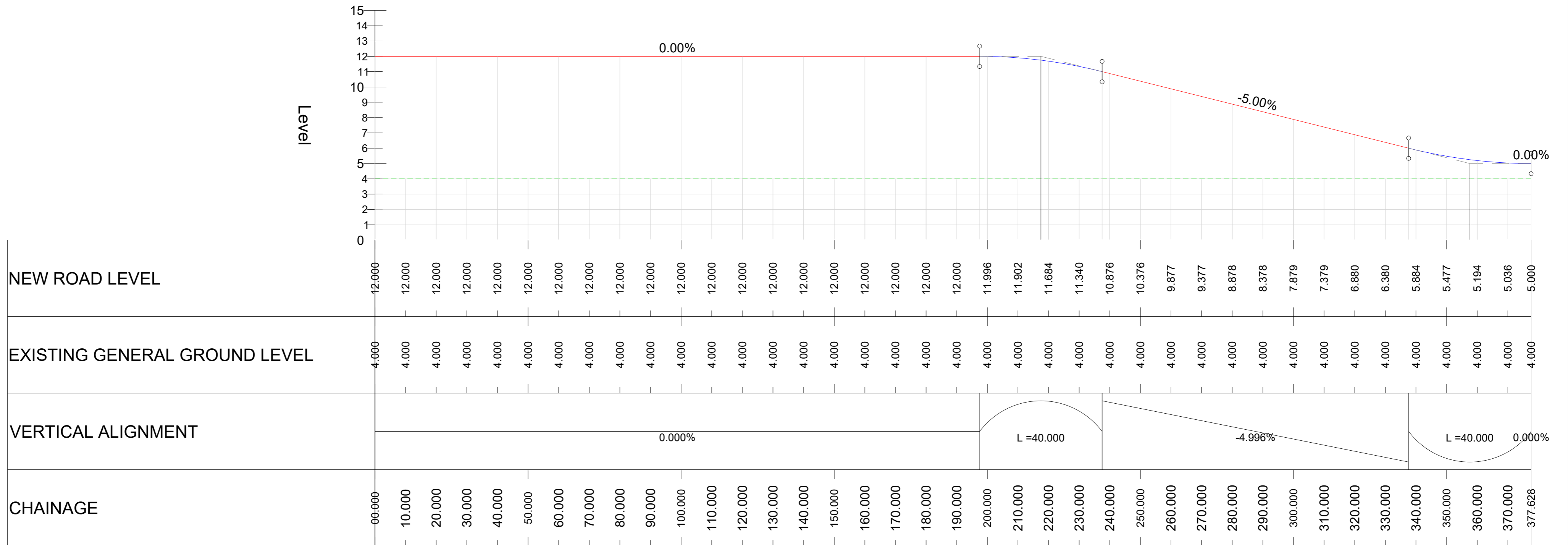
TENDER PURPOSE ONLY



NAME OF DRAWING	PROJECT NAME	NAME OF THE CLIENT	NAME OF THE CONSULTANT								
<b>GENERAL ARRANGEMENT DRAWING FOR JUNCTION IMPROVEMENT AT EXTENSION OF DAHISAR LINK ROAD</b>	<b>Construction of 45m wide Elevated road from Link Road at Dahisar (West) in BMC limit to Bhayander (West) in MBMC limit (Coastal Road Last Leg)</b>	<b>BRIHANMUMBAI MUNICIPAL CORPORATION (BMC)</b> 	 <b>TUSPL</b> 701, HARBHAJAN, CST RD, VIDYANAGARI MARG, KALINA , SANTACRUZ (E), MUMBAI - 400 098. Telefax : +91 22 26655335 contact@tandonandassociates.com www.tandonandassociates.com <table border="1" data-bbox="1501 2775 2005 2834"> <tr> <td>DRG NO</td> <td>SCALE</td> <td>DATE</td> <td>DRN BY</td> </tr> <tr> <td>TUSPL/BMC/DB/IL/901</td> <td>SCALE:- NTS</td> <td>29-09-2022</td> <td>Ravindra .S</td> </tr> </table>	DRG NO	SCALE	DATE	DRN BY	TUSPL/BMC/DB/IL/901	SCALE:- NTS	29-09-2022	Ravindra .S
DRG NO	SCALE	DATE	DRN BY								
TUSPL/BMC/DB/IL/901	SCALE:- NTS	29-09-2022	Ravindra .S								

TENDER PURPOSE ONLY

ALIGNMENT – BHAYANDER–BORIVALI – LONGSECTION  
SCALE: H 1:1000,V 1:200. DATUM: 0.000

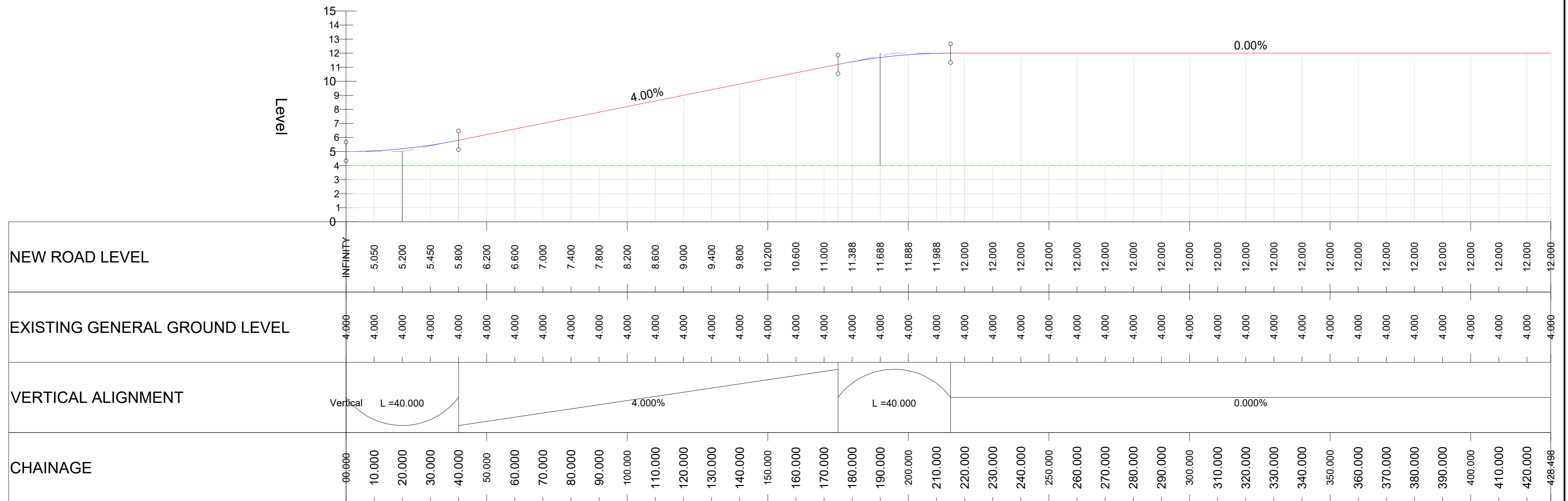


**NOTES:-**

- 1) ALL DIMENSION ARE IN MILIMETERS.
- 2) GRADE OF CONCRETE SHALL BE M40 FOR ALL RCC WORK.
- 3) GRADE OF PCC & THICKNESS SHALL BE M20 150THK .
- 4) GRADE OF STEEL TO BE USED FE-500D
- 5) DEVELOPMENT LENGTH 50D



NAME OF DRAWING	PROJECT NAME	NAME OF THE CLIENT	NAME OF THE CONSULTANT								
<b>PLAN &amp; PROFILE OF BHAYANDER-BORIVALI</b>	<b>Construction of 45m wide Elevated road from Link Road at Dahisar (West) in BMC limit to Bhayander (West) in MBMC limit (Coastal Road Last Leg)</b>	<b>BRIHANMUMBAI MUNICIPAL CORPORATION (BMC)</b>	<b>TUSPL</b> 701, HARBHAJAN, CST RD, VIDYANAGARI MARG, KALINA, SANTACRUZ (E), MUMBAI - 400 098. Telefax : +91 22 26655335 contact@tandonandassociaies.com www.tandonandassociates.com								
TENDER PURPOSE ONLY			<table border="1"> <tr> <th>DRG NO</th> <th>SCALE</th> <th>DATE</th> <th>DRN BY</th> </tr> <tr> <td>TUSPL/BMC/DB/IL/901</td> <td>SCALE:- NTS</td> <td>29-09-2022</td> <td>Ravindra .S</td> </tr> </table>	DRG NO	SCALE	DATE	DRN BY	TUSPL/BMC/DB/IL/901	SCALE:- NTS	29-09-2022	Ravindra .S
DRG NO	SCALE	DATE	DRN BY								
TUSPL/BMC/DB/IL/901	SCALE:- NTS	29-09-2022	Ravindra .S								

ALIGNMENT – DAHISAR–BHAYANDER – LONGSECTION  
SCALE: H 1:1000,V 1:200. DATUM: 0.000

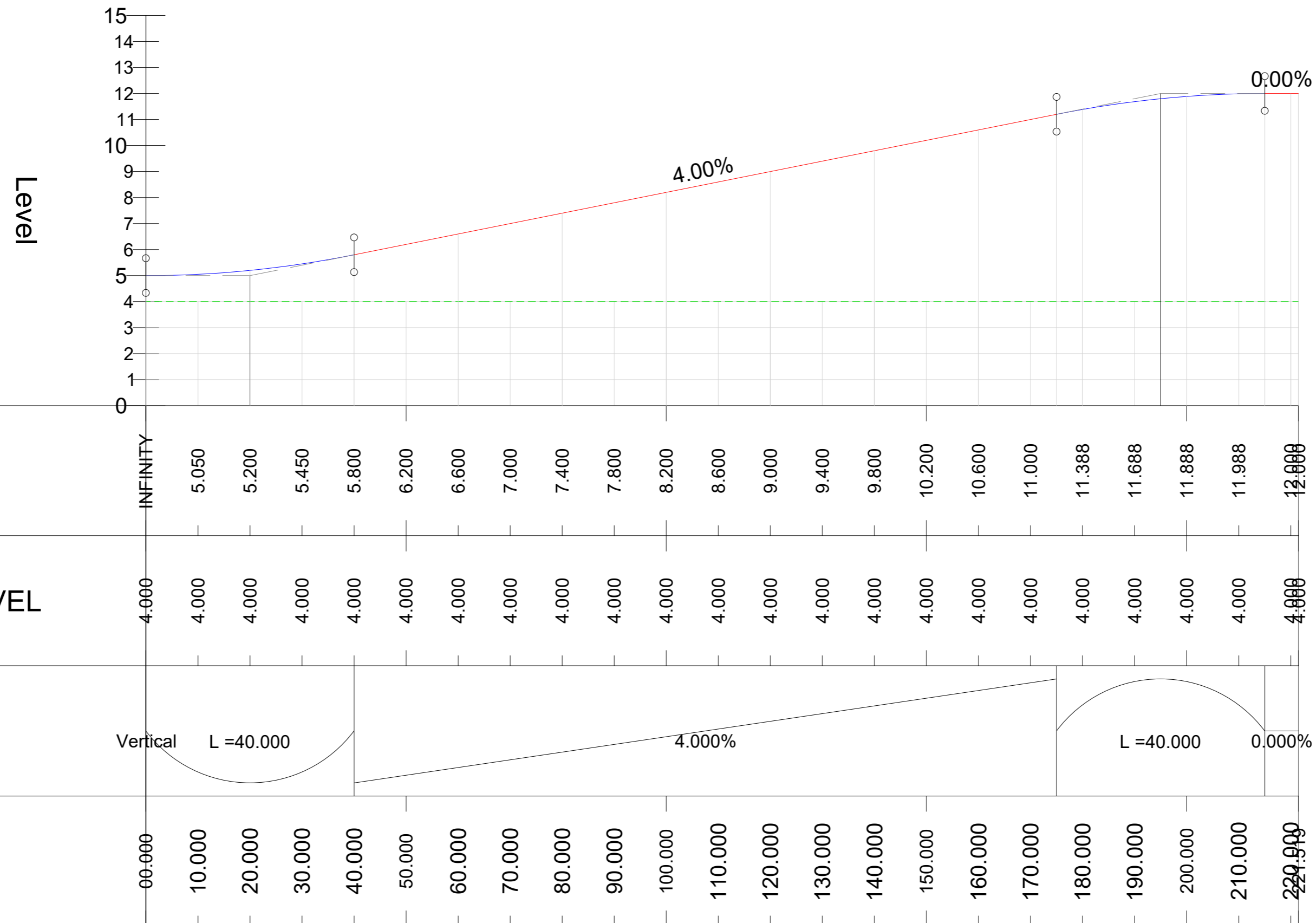


**NOTES:-**

- 1) ALL DIMENSION ARE IN MILIMETERS.
- 2) GRADE OF CONCRETE SHALL BE M40 FOR ALL RCC WORK.
- 3) GRADE OF PCC & THICKNESS SHALL BE M20 150THK .
- 4) GRADE OF STEEL TO BE USED FE-500D
- 5) DEVELOPMENT LENGTH 50D

NAME OF DRAWING	PROJECT NAME	NAME OF THE CLIENT	NAME OF THE CONSULTANT								
<b>PLAN &amp; PROFILE OF DAHISAR-BHAYANDER</b>	<b>Construction of 45m wide Elevated road from Link Road at Dahisar (West) in BMC limit to Bhayander (West) in MBMC limit (Coastal Road Last Leg)</b>	<b>BRIHANMUMBAI MUNICIPAL CORPORATION (BMC)</b>	 <b>TUSPL</b> 701, HARBHAJAN, CST RD, VIDYANAGARI MARG, KALINA , SANTACRUZ (E), MUMBAI - 400 098. Telefax : +91 22 26655335 contact@tandonandassociaies.com www.tandonandassociates.com								
TENDER PURPOSE ONLY			<table border="1"> <thead> <tr> <th>DRG NO</th> <th>SCALE</th> <th>DATE</th> <th>DRN BY</th> </tr> </thead> <tbody> <tr> <td>TUSPL/BMC/DB/IL/901</td> <td>SCALE:- NTS</td> <td>29-09-2022</td> <td>Ravindra .S</td> </tr> </tbody> </table>	DRG NO	SCALE	DATE	DRN BY	TUSPL/BMC/DB/IL/901	SCALE:- NTS	29-09-2022	Ravindra .S
DRG NO	SCALE	DATE	DRN BY								
TUSPL/BMC/DB/IL/901	SCALE:- NTS	29-09-2022	Ravindra .S								

ALIGNMENT – BORIVALI–BHAYANDER – LONGSECTION  
 SCALE: H 1:1000,V 1:200. DATUM: 0.000

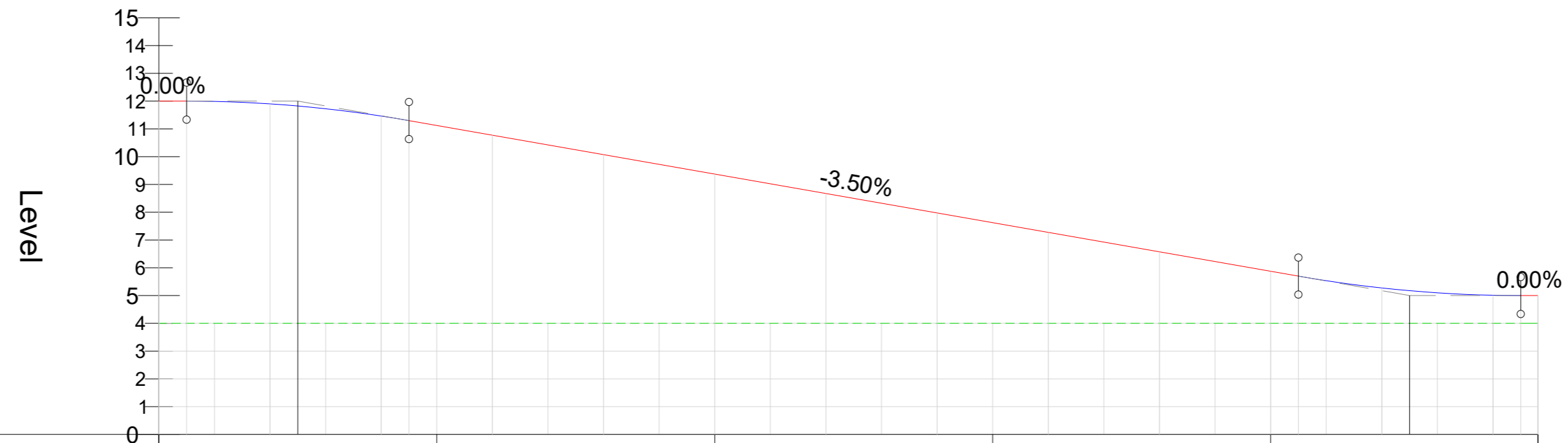


**NOTES:-**

- 1) ALL DIMENSION ARE IN MILIMETERS.
- 2) GRADE OF CONCRETE SHALL BE M40 FOR ALL RCC WORK.
- 3) GRADE OF PCC & THICKNESS SHALL BE M20 150THK .
- 4) GRADE OF STEEL TO BE USED FE-500D
- 5) DEVELOPMENT LENGTH 50D

NAME OF DRAWING	PROJECT NAME	NAME OF THE CLIENT	NAME OF THE CONSULTANT								
<b>PLAN &amp; PROFILE OF BORIVALI-BHAYANDER</b>	<b>Construction of 45m wide Elevated road from Link Road at Dahisar (West) in BMC limit to Bhayander (West) in MBMC limit (Coastal Road Last Leg)</b>	<b>BRIHANMUMBAI MUNICIPAL CORPORATION (BMC)</b>	<b>TUSPL</b> 701, HARBHAJAN, CST RD, VIDYANAGARI MARG, KALINA , SANTACRUZ (E), MUMBAI - 400 098. Telefax : +91 22 26655335 contact@tandonandassociaies.com www.tandonandassociates.com								
TENDER PURPOSE ONLY			<table border="1"> <tr> <th>DRG NO</th> <th>SCALE</th> <th>DATE</th> <th>DRN BY</th> </tr> <tr> <td>TUSPL/BMC/DB/IL/901</td> <td>SCALE:- NTS</td> <td>29-09-2022</td> <td>Ravindra .S</td> </tr> </table>	DRG NO	SCALE	DATE	DRN BY	TUSPL/BMC/DB/IL/901	SCALE:- NTS	29-09-2022	Ravindra .S
DRG NO	SCALE	DATE	DRN BY								
TUSPL/BMC/DB/IL/901	SCALE:- NTS	29-09-2022	Ravindra .S								


ALIGNMENT – BHAYANDER–DAHISAR – LONGSECTION  
SCALE: H 1:1000,V 1:200. DATUM: 0.000

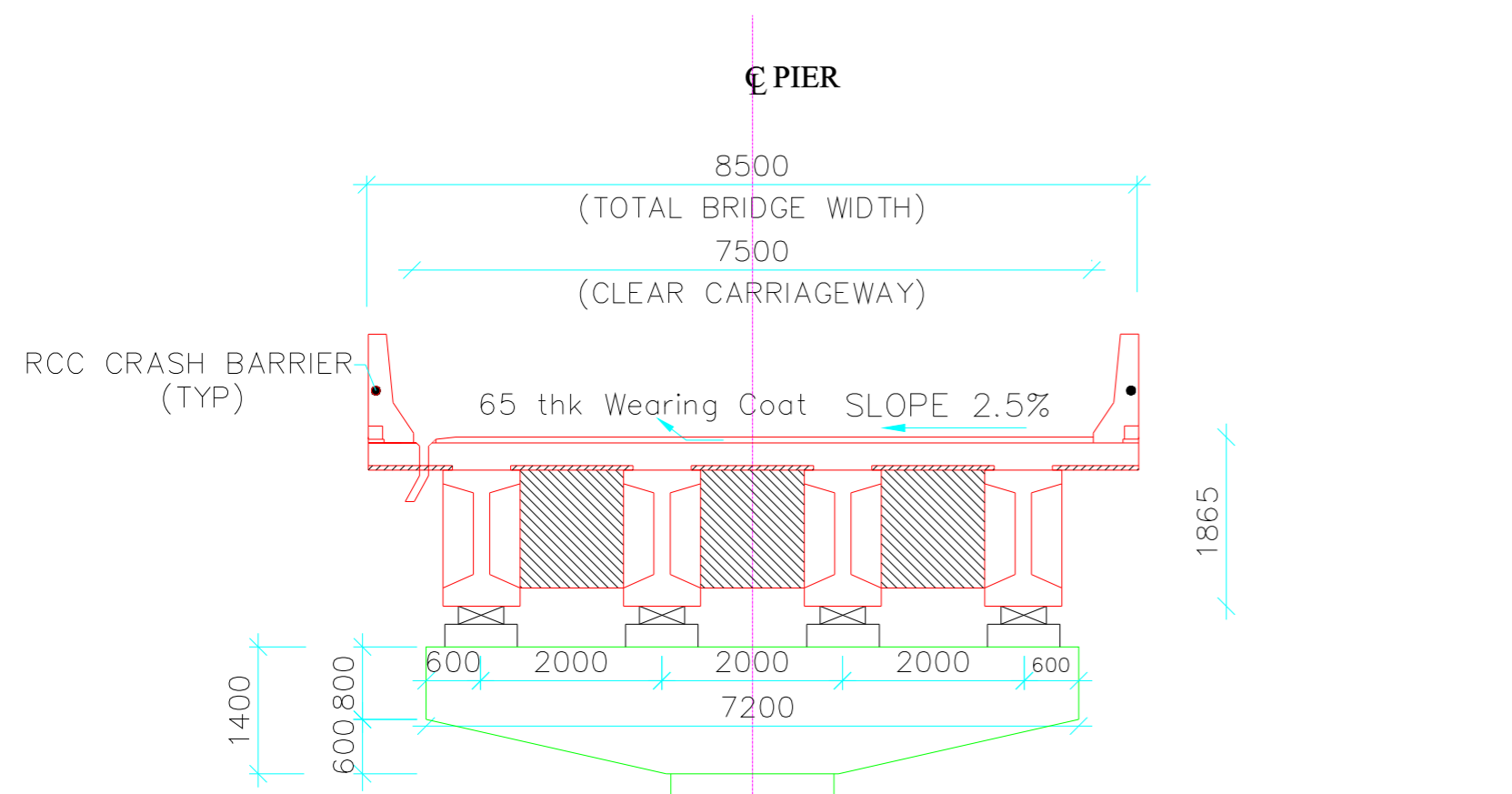


NEW ROAD LEVEL	12.000	11.989	11.902	11.727	11.464	11.125	10.775	10.425	10.075	9.725	9.375	9.025	8.675	8.325	7.975	7.625	7.275	6.925	6.575	6.225	5.875	5.536	5.273	5.098	5.011	5.000
EXISTING GENERAL GROUND LEVEL	4.000	4.000	4.000	4.000	4.000	4.000	4.000	4.000	4.000	4.000	4.000	4.000	4.000	4.000	4.000	4.000	4.000	4.000	4.000	4.000	4.000	4.000	4.000	4.000	4.000	4.000
VERTICAL ALIGNMENT	0.000%	L = 40.000				-3.500%																L = 40.000				0.000%
CHAINAGE	00.000	10.000	20.000	30.000	40.000	50.000	60.000	70.000	80.000	90.000	100.000	110.000	120.000	130.000	140.000	150.000	160.000	170.000	180.000	190.000	200.000	210.000	220.000	230.000	240.000	248.098

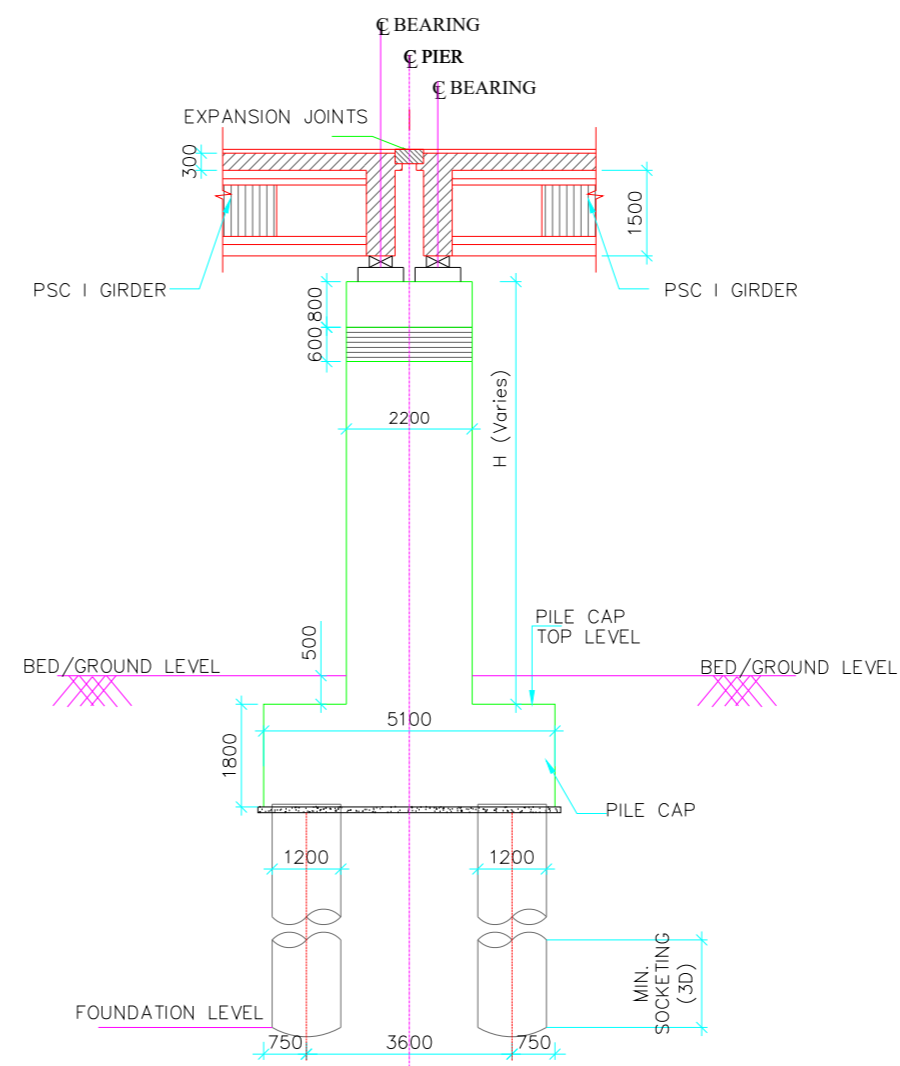
**NOTES:-**

- 1) ALL DIMENSION ARE IN MILIMETERS.
- 2) GRADE OF CONCRETE SHALL BE M40 FOR ALL RCC WORK.
- 3) GRADE OF PCC & THICKNESS SHALL BE M20 150THK .
- 4) GRADE OF STEEL TO BE USED FE-500D
- 5) DEVELOPMENT LENGTH 50D

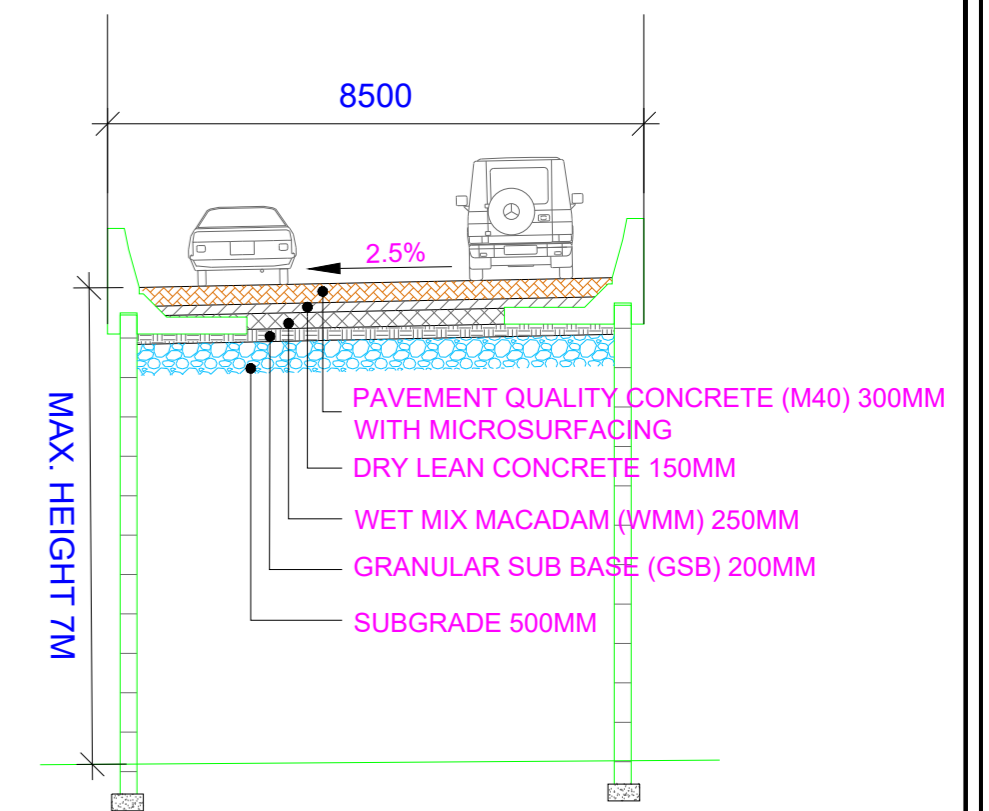
NAME OF DRAWING	PROJECT NAME	NAME OF THE CLIENT	NAME OF THE CONSULTANT								
<b>PLAN &amp; PROFILE OF BHAYANDER-DAHISAR</b>	<b>Construction of 45m wide Elevated road from Link Road at Dahisar (West) in BMC limit to Bhayander (West) in MBMC limit (Coastal Road Last Leg)</b>	<b>BRIHANMUMBAI MUNICIPAL CORPORATION (BMC)</b>	<b>TUSPL</b> 701, HARBHAJAN, CST RD, VIDYANAGARI MARG, KALINA , SANTACRUZ (E), MUMBAI - 400 098. Telefax : +91 22 26655335 contact@tandonandassociaies.com www.tandonandassociates.com								
TENDER PURPOSE ONLY			<table border="1"> <tr> <td>DRG NO</td> <td>SCALE</td> <td>DATE</td> <td>DRN BY</td> </tr> <tr> <td>TUSPL/BMC/DB/IL/901</td> <td>SCALE:- NTS</td> <td>29-09-2022</td> <td>Ravindra .S</td> </tr> </table>	DRG NO	SCALE	DATE	DRN BY	TUSPL/BMC/DB/IL/901	SCALE:- NTS	29-09-2022	Ravindra .S
DRG NO	SCALE	DATE	DRN BY								
TUSPL/BMC/DB/IL/901	SCALE:- NTS	29-09-2022	Ravindra .S								



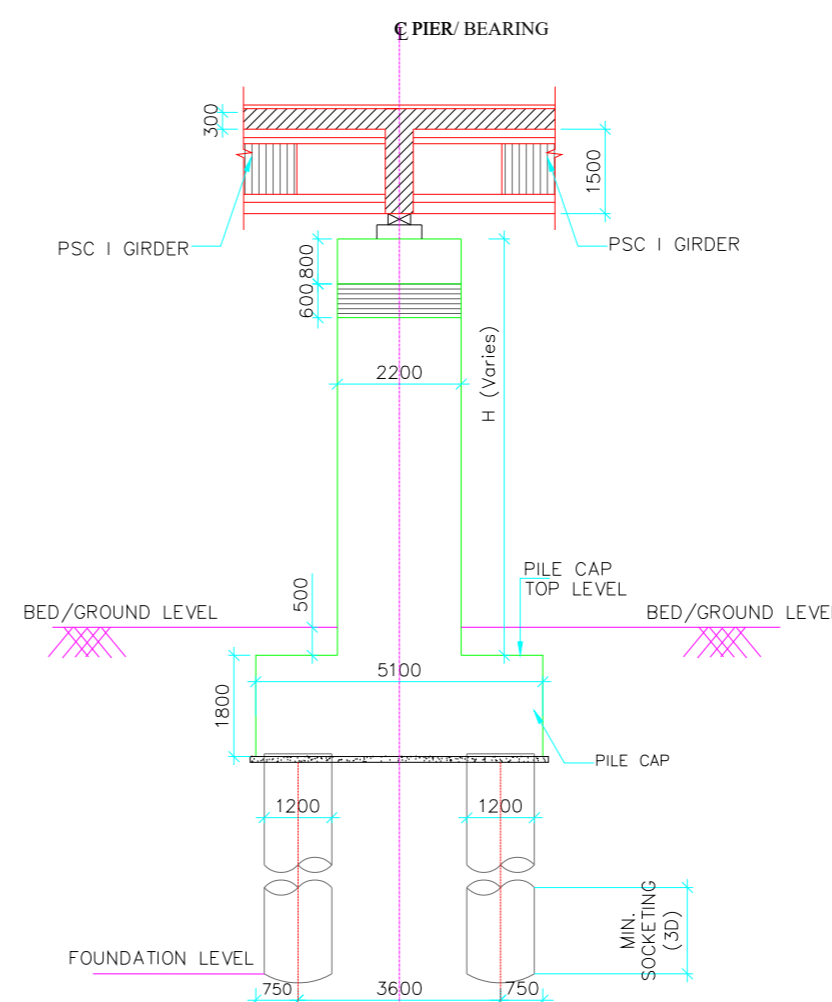
**TRANSVERSE SECTION (TYP)**



**EJ - LONGITUDINAL SECTION (TYP)**



**TYPICAL CROSS SECTION OF 8.5M WIDE REINFORCED SOIL (RS) RAMP**



**FREE/FIX - LONGITUDINAL SECTION (TYP)**

**NOTES:-**

- 1) ALL DIMENSION ARE IN MILIMETERS.
- 2) GRADE OF CONCRETE SHALL BE M40 FOR ALL RCC WORK.
- 3) GRADE OF PCC & THICKNESS SHALL BE M20 150THK .
- 4) GRADE OF STEEL TO BE USED FE-500D
- 5) DEVELOPMENT LENGTH 50D

**NAME OF DRAWING**

**PROJECT NAME**

**NAME OF THE CLIENT**

**NAME OF THE CONSULTANT**

**PIER ARRANGEMENT FOR 20M SPAN & SECTION FOR REINFORCED SOIL WALL FOR RAMP**

**Construction of 45m wide Elevated road from Link Road at Dahisar (West) in BMC limit to Bhayander (West) in MBMC limit (Coastal Road Last Leg)**

**BRIHANMUMBAI MUNICIPAL CORPORATION (BMC)**



**TUSPL**

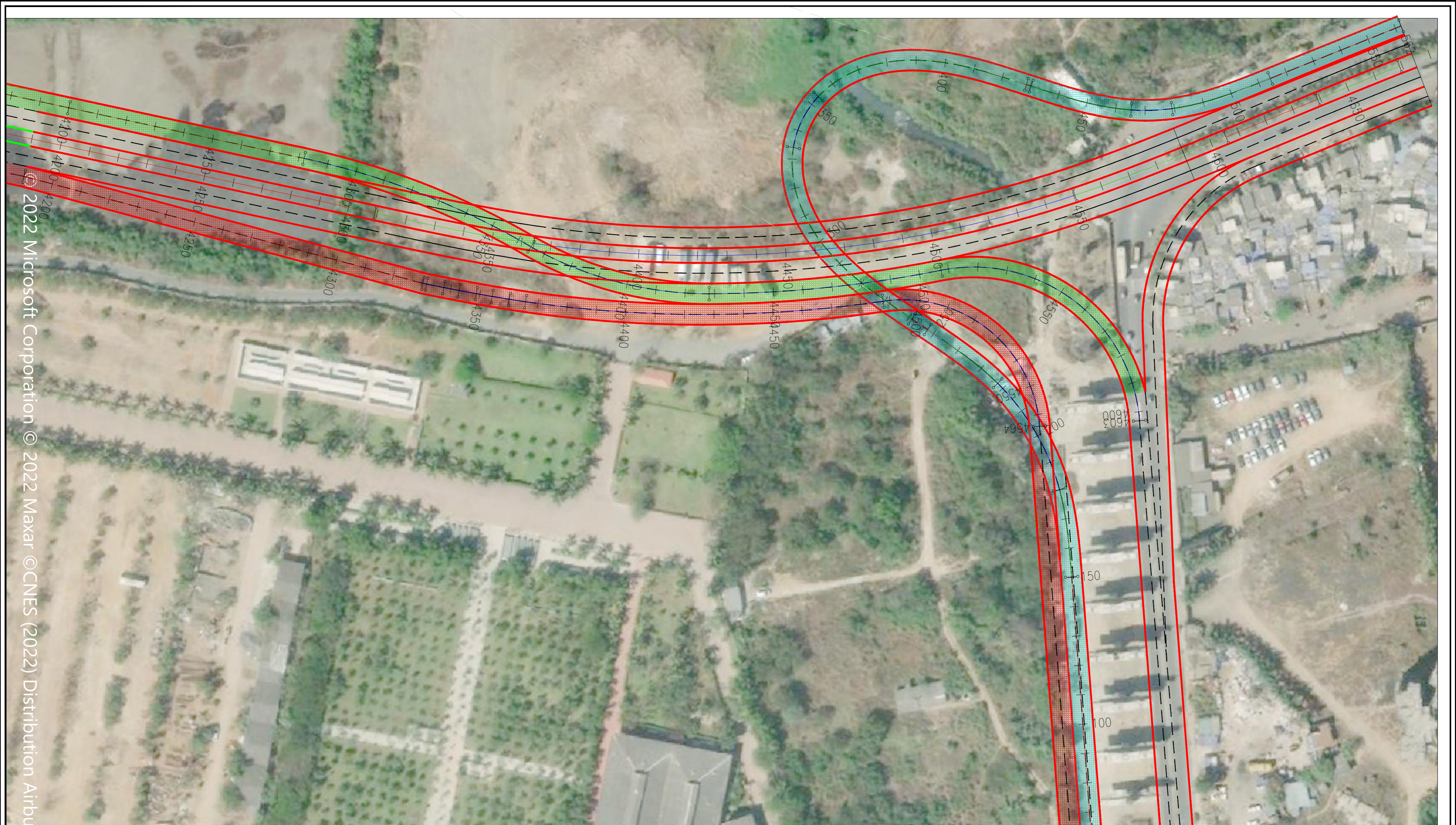
701, HARBHAJAN, CST RD, VIDYANAGARI MARG, KALINA, SANTACRUZ (E), MUMBAI - 400 098.  
Telefax : +91 22 26655335

contact@tandonandassociates.com|www.tandonandassociates.com

DRG NO	SCALE	DATE	DRN BY
TUSPL/BMC/DB/STR/902	SCALE:- NTS	29-09-2022	Ravindra .S

TENDER PURPOSE ONLY



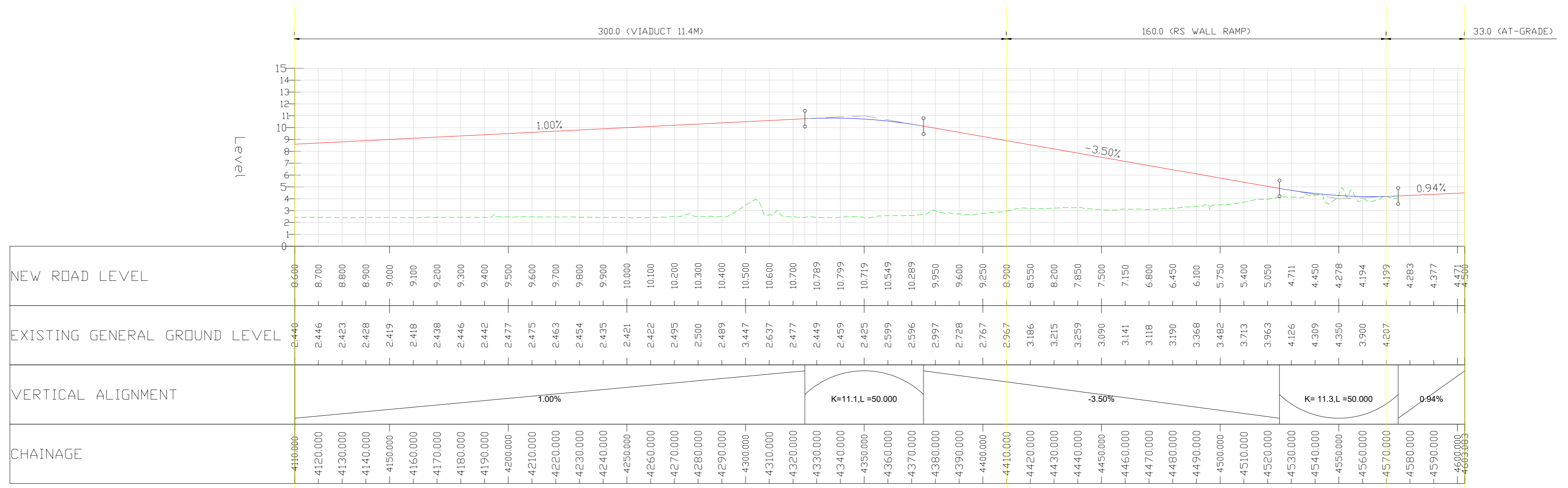


<p>NAME OF DRAWING</p>	<p>PROJECT NAME</p>	<p>NAME OF THE CLIENT</p>	<p>NAME OF THE CONSULTANT</p>									
<p>GENERAL ARRANGEMENT DRAWING FOR JUNCTION IMPROVEMENT NEAR SUBHASH CHANDRA BOSE MAIDAN</p>	<p><b>Construction of 45m wide Elevated road from Link Road at Dahisar (West) in BMC limit to Bhayander (West) in MBMC limit (Coastal Road Last Leg)</b></p>	<p><b>BRIHANMUMBAI MUNICIPAL CORPORATION (BMC)</b></p> 		<p><b>TUSPL</b> 701, HARBHAJAN, CST RD, VIDYANAGARI MARG, KALINA , SANTACRUZ (E), MUMBAI - 400 098. Telefax : +91 22 26655335 contact@tandonandassociaies.com www.tandonandassociates.com</p> <table border="1" data-bbox="2133 1919 2846 2009"> <tr> <td>DRG NO</td> <td>SCALE</td> <td>DATE</td> <td>DRN BY</td> </tr> <tr> <td>TUSPL/BMC/DB/STR/903</td> <td>SCALE:- NTS</td> <td>29-09-2022</td> <td>Ravindra .S</td> </tr> </table>	DRG NO	SCALE	DATE	DRN BY	TUSPL/BMC/DB/STR/903	SCALE:- NTS	29-09-2022	Ravindra .S
DRG NO	SCALE	DATE	DRN BY									
TUSPL/BMC/DB/STR/903	SCALE:- NTS	29-09-2022	Ravindra .S									

TENDER PURPOSE ONLY

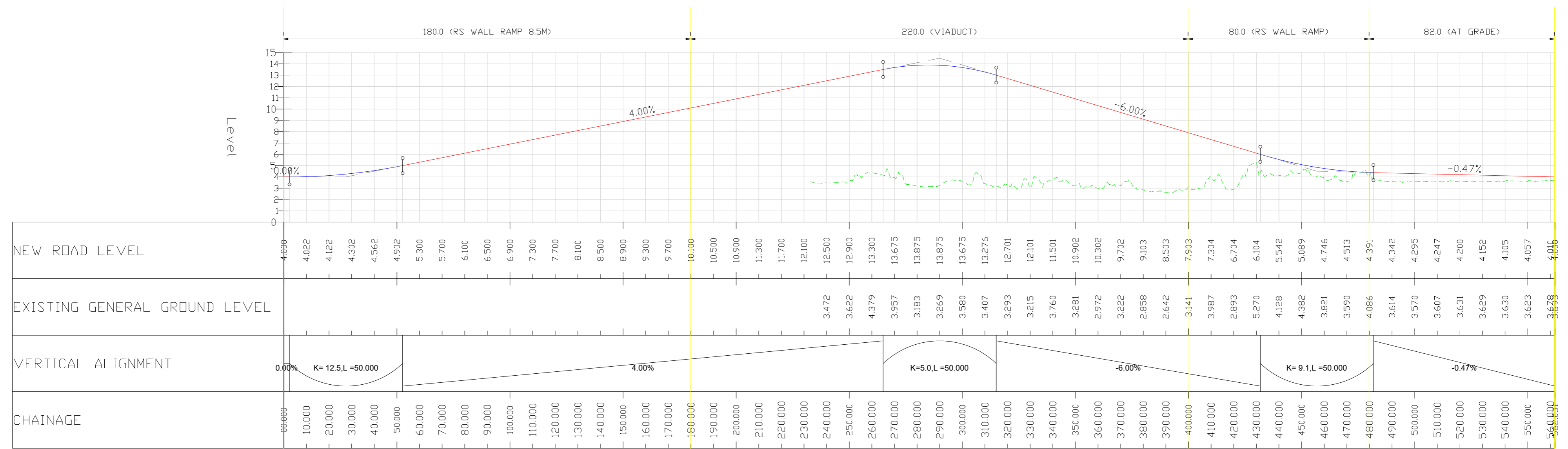


ALIGNMENT – DAHISAR TO MIRA ROAD – LONGSECTION  
SCALE: H 1:1000,V 1:200. DATUM: 0.000



NAME OF DRAWING	PROJECT NAME	NAME OF THE CLIENT	NAME OF THE CONSULTANT								
<b>PLAN &amp; PROFILE OF DAHISAR TO MIRA ROAD</b>	<b>Construction of 45m wide Elevated road from Link Road at Dahisar (West) in BMC limit to Bhayander (West) in MBMC limit (Coastal Road Last Leg)</b>	<b>BRIHANMUMBAI MUNICIPAL CORPORATION (BMC)</b>	 <b>TUSPL</b> 701, HARBHAJAN, CST RD, VIDYANAGARI MARG, KALINA , SANTACRUZ (E), MUMBAI - 400 098. Telefax : +91 22 26655335 contact@tandonandassociaies.com www.tandonandassociates.com								
TENDER PURPOSE ONLY			<table border="1"> <tr> <td>DRG NO</td> <td>SCALE</td> <td>DATE</td> <td>DRN BY</td> </tr> <tr> <td>TUSPL/BMC/DB/PP/903</td> <td>SCALE:- NTS</td> <td>29-09-2022</td> <td>Ravindra .S</td> </tr> </table>	DRG NO	SCALE	DATE	DRN BY	TUSPL/BMC/DB/PP/903	SCALE:- NTS	29-09-2022	Ravindra .S
DRG NO	SCALE	DATE	DRN BY								
TUSPL/BMC/DB/PP/903	SCALE:- NTS	29-09-2022	Ravindra .S								

ALIGNMENT – MIRA ROAD TO UTTAN – LONGSECTION  
 SCALE: H 1:1000,V 1:200. DATUM: 0.000



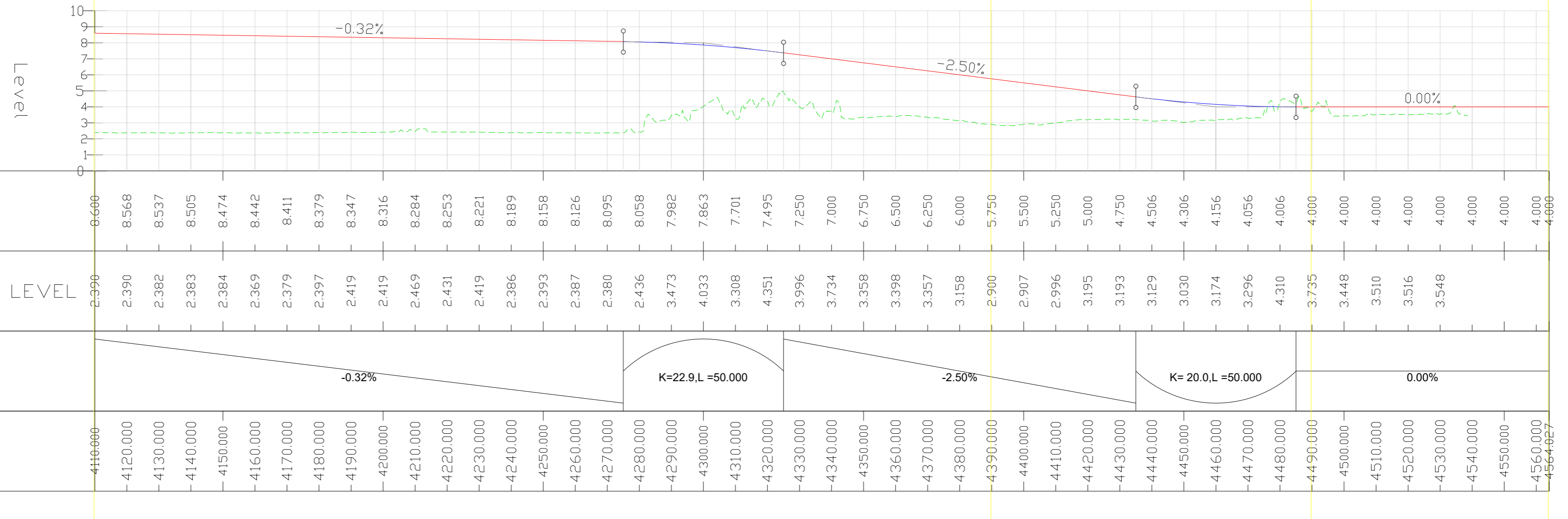
NAME OF DRAWING	PROJECT NAME	NAME OF THE CLIENT	NAME OF THE CONSULTANT								
<b>PLAN &amp; PROFILE OF MIRA ROAD TO UTTAN</b>	<b>Construction of 45m wide Elevated road from Link Road at Dahisar (West) in BMC limit to Bhayander (West) in MBMC limit (Coastal Road Last Leg)</b>	<b>BRIHANMUMBAI MUNICIPAL CORPORATION (BMC)</b>	<b>TUSPL</b> 701, HARBHAJAN, CST RD, VIDYANAGARI MARG, KALINA, SANTACRUZ (E), MUMBAI - 400 098. Telefax : +91 22 26655335 contact@tandonandassociaies.com www.tandonandassociates.com								
TENDER PURPOSE ONLY			<table border="1"> <thead> <tr> <th>DRG NO</th> <th>SCALE</th> <th>DATE</th> <th>DRN BY</th> </tr> </thead> <tbody> <tr> <td>TUSPL/BMC/DB/PP/903</td> <td>SCALE:- NTS</td> <td>29-09-2022</td> <td>Ravindra .S</td> </tr> </tbody> </table>	DRG NO	SCALE	DATE	DRN BY	TUSPL/BMC/DB/PP/903	SCALE:- NTS	29-09-2022	Ravindra .S
DRG NO	SCALE	DATE	DRN BY								
TUSPL/BMC/DB/PP/903	SCALE:- NTS	29-09-2022	Ravindra .S								

ALIGNMENT – MIRA ROAD TO DAHISAR – LONGSECTION  
SCALE: H 1:1000,V 1:200. DATUM: 0.000

280.0 (VIADUCT 11.4M)

100.0 (RS WALL RAMP)

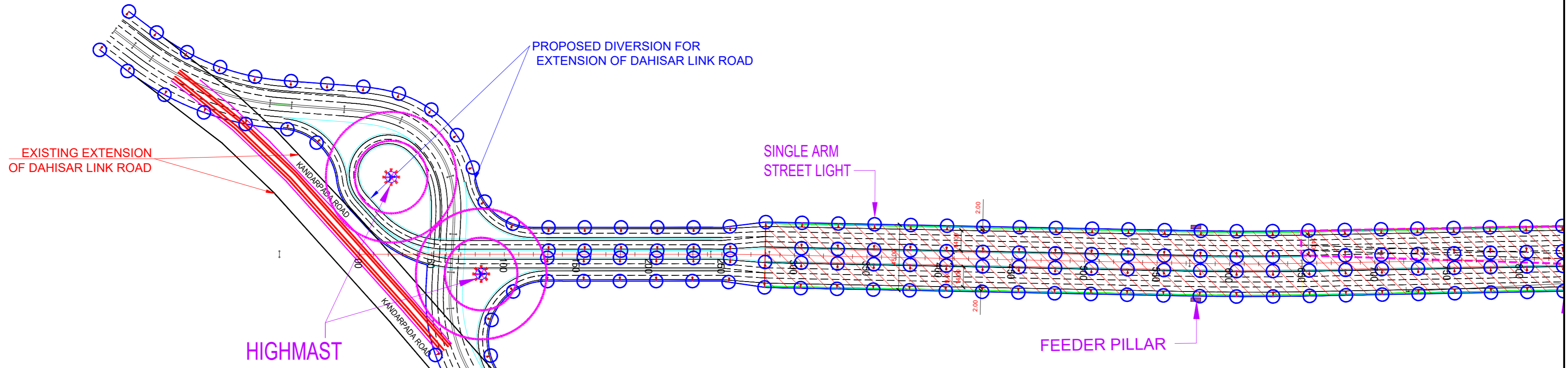
74.0 (AT-GRADE)



NAME OF DRAWING	PROJECT NAME	NAME OF THE CLIENT	NAME OF THE CONSULTANT								
<b>PLAN &amp; PROFILE OF MIRA ROAD TO DAHISAR</b>	<b>Construction of 45m wide Elevated road from Link Road at Dahisar (West) in BMC limit to Bhayander (West) in MBMC limit (Coastal Road Last Leg)</b>	<b>BRIHANMUMBAI MUNICIPAL CORPORATION (BMC)</b>	 <b>TUSPL</b> 701, HARBHAJAN, CST RD, VIDYANAGARI MARG, KALINA , SANTACRUZ (E), MUMBAI - 400 098. Telefax : +91 22 26655335 contact@tandonandassociaies.com www.tandonandassociates.com								
TENDER PURPOSE ONLY			<table border="1"> <thead> <tr> <th>DRG NO</th> <th>SCALE</th> <th>DATE</th> <th>DRN BY</th> </tr> </thead> <tbody> <tr> <td>TUSPL/BMC/DB/PP/903</td> <td>SCALE:- NTS</td> <td>29-09-2022</td> <td>Ravindra .S</td> </tr> </tbody> </table>	DRG NO	SCALE	DATE	DRN BY	TUSPL/BMC/DB/PP/903	SCALE:- NTS	29-09-2022	Ravindra .S
DRG NO	SCALE	DATE	DRN BY								
TUSPL/BMC/DB/PP/903	SCALE:- NTS	29-09-2022	Ravindra .S								


← TOWARDS DAHISAR

TOWARDS BHAYANDER →



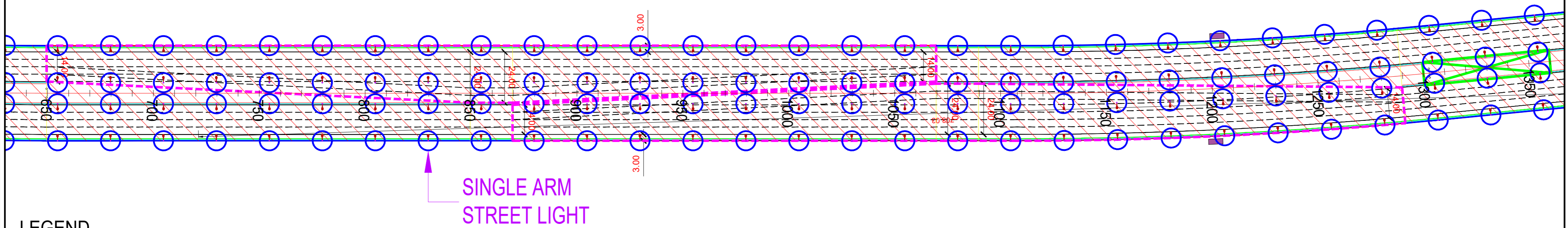
**LEGEND**

DAHISAR BHAYANDER LINK ROAD	
MEDIAN EDGE	
CARRIAGEWAY EDGE	
TRAFFIC LANE MARKING	
SHOULDER EDGE	
EMERGENCY RESCUE AREA	
LIGHT POLE	
HIGH MAST	
FEEDER PILLAR	

NAME OF DRAWING	PROJECT NAME	NAME OF THE CLIENT	NAME OF THE CONSULTANT								
<p><b>ELECTRICAL LAYOUT PLAN AT DAHISAR (WEST) IN MCGM LIMIT TO BHAYANDER (WEST) IN BMC LIMIT. CH. 0+00 TO CH. 0+700</b></p> <p>TENDER PURPOSE ONLY</p>	<p><b>Construction of 45m wide Elevated road from Link Road at Dahisar (West) in BMC limit to Bhayander (West) in MBMC limit (Coastal Road Last Leg)</b></p>	<p><b>BRIHANMUMBAI MUNICIPAL CORPORATION (BMC)</b></p> 	<p><b>TUSPL</b>                      701, HARBHAJAN, CST RD, VIDYANAGARI MARG, KALINA, SANTACRUZ (E), MUMBAI - 400 098.                      Telefax : +91 22 26655335                      contact@tandonandassociates.com www.tandonandassociates.com</p> <table border="1" data-bbox="2151 1932 2878 2026"> <tr> <td>DRG NO</td> <td>SCALE</td> <td>DATE</td> <td>DRN BY</td> </tr> <tr> <td>TUSPL/BMC/DB/EL/1001</td> <td>SCALE:- 1:1250</td> <td>29/09/2022</td> <td>Ravindra .S</td> </tr> </table>	DRG NO	SCALE	DATE	DRN BY	TUSPL/BMC/DB/EL/1001	SCALE:- 1:1250	29/09/2022	Ravindra .S
DRG NO	SCALE	DATE	DRN BY								
TUSPL/BMC/DB/EL/1001	SCALE:- 1:1250	29/09/2022	Ravindra .S								


← TOWARDS DAHISAR

TOWARDS BHAYANDER →



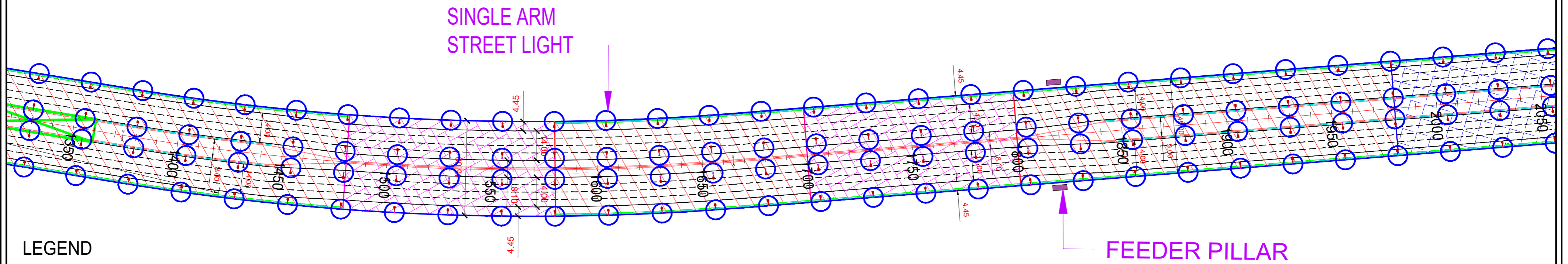
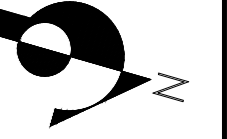
**LEGEND**

DAHISAR BHAYANDER LINK ROAD	
MEDIAN EDGE	
CARRIAGEWAY EDGE	
TRAFFIC LANE MARKING	
SHOULDER EDGE	
EMERGENCY RESCUE AREA	
LIGHT POLE	
HIGH MAST	
FEEDER PILLAR	

NAME OF DRAWING	PROJECT NAME	NAME OF THE CLIENT	NAME OF THE CONSULTANT											
<p><b>ELECTRICAL LAYOUT PLAN AT DAHISAR (WEST) IN MCGM LIMIT TOBHAYANDER (WEST) IN BMC LIMIT. CH. 0+700 TO CH. 1+350</b></p> <p>TENDER PURPOSE ONLY</p>	<p><b>Construction of 45m wide Elevated road from Link Road at Dahisar (West) in BMC limit to Bhayander (West) in MBMC limit (Coastal Road Last Leg)</b></p>	<p><b>BRIHANMUMBAI MUNICIPAL CORPORATION (BMC)</b></p> 	<p><b>TUSPL</b>                      701, HARBHAJAN, CST RD, VIDYANAGARI MARG, KALINA, SANTACRUZ (E), MUMBAI - 400 098.                      Telefax : +91 22 26655335                      contact@tandonandassociaies.com www.tandonandassociates.com</p> <table border="1"> <tr> <td>DRG NO</td> <td>SCALE</td> <td>DATE</td> <td>DRN BY</td> </tr> <tr> <td>TUSPL/BMC/DB/EL/1002</td> <td>SCALE:- 1:1250</td> <td>29/09/2022</td> <td>Ravindra .S</td> </tr> </table>				DRG NO	SCALE	DATE	DRN BY	TUSPL/BMC/DB/EL/1002	SCALE:- 1:1250	29/09/2022	Ravindra .S
DRG NO	SCALE	DATE	DRN BY											
TUSPL/BMC/DB/EL/1002	SCALE:- 1:1250	29/09/2022	Ravindra .S											

← TOWARDS DAHISAR

TOWARDS BHAYANDER →



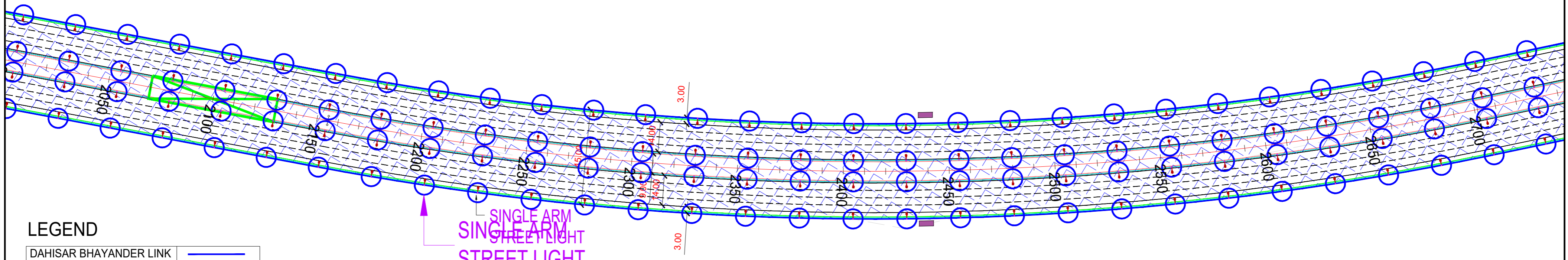
**LEGEND**

DAHISAR BHAYANDER LINK ROAD	
MEDIAN EDGE	
CARRIAGEWAY EDGE	
TRAFFIC LANE MARKING	
SHOULDER EDGE	
EMERGENCY RESCUE AREA	
LIGHT POLE	
HIGH MAST	
FEEDER PILLAR	

<p>NAME OF DRAWING</p>	<p>PROJECT NAME</p>	<p>NAME OF THE CLIENT</p>	<p>NAME OF THE CONSULTANT</p>									
<p><b>ELECTRICAL LAYOUT PLAN AT DAHISAR (WEST) IN MCGM LIMIT TOBHAYANDER (WEST) IN BMC LIMIT. CH. 1+350 TO CH. 2+050</b></p> <p>TENDER PURPOSE ONLY</p>	<p><b>Construction of 45m wide Elevated road from Link Road at Dahisar (West) in BMC limit to Bhayander (West) in MBMC limit (Coastal Road Last Leg)</b></p>	<p><b>BRIHANMUMBAI MUNICIPAL CORPORATION (BMC)</b></p> 	<p><b>TUSPL</b>                  701, HARBHAJAN, CST RD, VIDYANAGARI MARG, KALINA, SANTACRUZ (E), MUMBAI - 400 098.                  Telefax : +91 22 26655335                  contact@tandonandassociaies.com www.tandonandassociates.com</p> <table border="1"> <tr> <td>DRG NO</td> <td>SCALE</td> <td>DATE</td> <td>DRN BY</td> </tr> <tr> <td>TUSPL/BMC/DB/EL/1003</td> <td>SCALE:- 1:1250</td> <td>29/09/2022</td> <td>Ravindra .S</td> </tr> </table>		DRG NO	SCALE	DATE	DRN BY	TUSPL/BMC/DB/EL/1003	SCALE:- 1:1250	29/09/2022	Ravindra .S
DRG NO	SCALE	DATE	DRN BY									
TUSPL/BMC/DB/EL/1003	SCALE:- 1:1250	29/09/2022	Ravindra .S									

← TOWARDS DAHISAR



TOWARDS BHAYANDER →



**LEGEND**

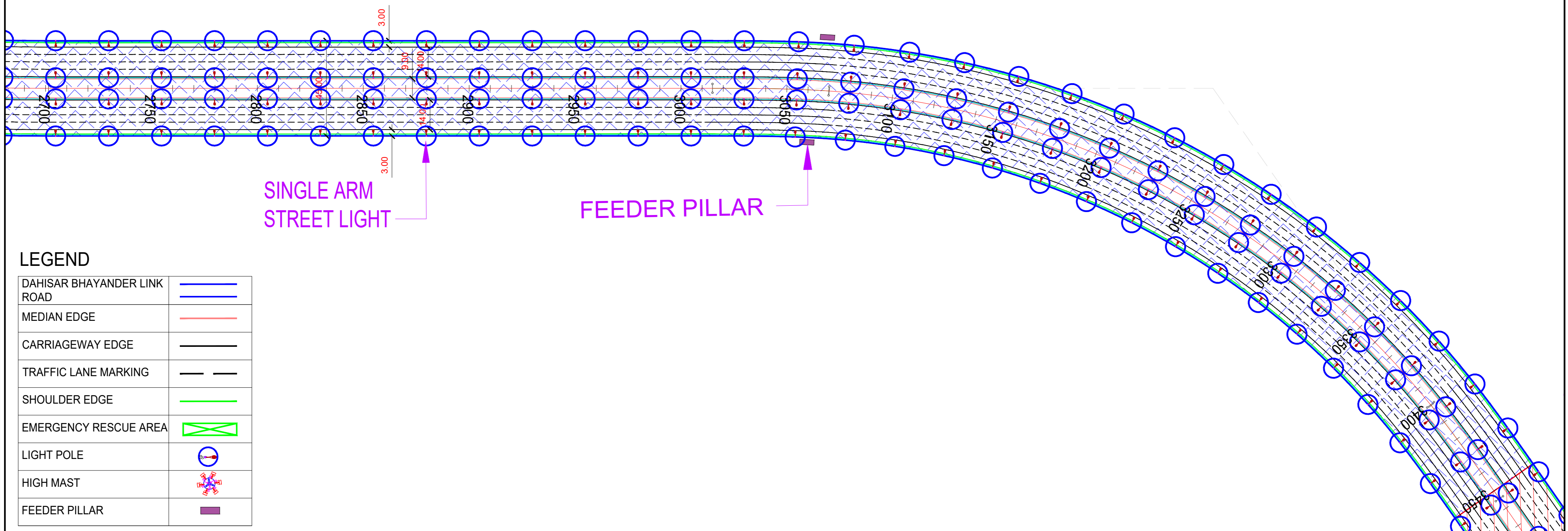

DAHISAR BHAYANDER LINK ROAD	
MEDIAN EDGE	
CARRIAGEWAY EDGE	
TRAFFIC LANE MARKING	
SHOULDER EDGE	
EMERGENCY RESCUE AREA	
LIGHT POLE	
HIGH MAST	
FEEDER PILLAR	

SINGLE ARM STREET LIGHT  
SINGLE ARM STREET LIGHT

NAME OF DRAWING	PROJECT NAME	NAME OF THE CLIENT	NAME OF THE CONSULTANT											
<p><b>ELECTRICAL LAYOUT PLAN AT DAHISAR (WEST) IN MCGM LIMIT TO BHAYANDER (WEST) IN BMC LIMIT. CH. 2+050 TO CH. 2+700</b></p> <p>TENDER PURPOSE ONLY</p>	<p><b>Construction of 45m wide Elevated road from Link Road at Dahisar (West) in BMC limit to Bhayander (West) in MBMC limit (Coastal Road Last Leg)</b></p>	<p><b>BRIHANMUMBAI MUNICIPAL CORPORATION (BMC)</b></p> 	<div style="display: flex; align-items: center;">  <div> <p><b>TUSPL</b></p> <p>701, HARBHAJAN, CST RD, VIDYANAGARI MARG, KALINA, SANTACRUZ (E), MUMBAI - 400 098.</p> <p>Telefax : +91 22 26655335</p> <p>contact@tandonandassociaies.com www.tandonandassociates.com</p> </div> </div> <table border="1" style="width: 100%; border-collapse: collapse;"> <tr> <td style="width: 25%;">DRG NO</td> <td style="width: 25%;">SCALE</td> <td style="width: 25%;">DATE</td> <td style="width: 25%;">DRN BY</td> </tr> <tr> <td>TUSPL/BMC/DB/EL/1004</td> <td>SCALE:- 1:1250</td> <td>29/09/2022</td> <td>Ravindra .S</td> </tr> </table>				DRG NO	SCALE	DATE	DRN BY	TUSPL/BMC/DB/EL/1004	SCALE:- 1:1250	29/09/2022	Ravindra .S
DRG NO	SCALE	DATE	DRN BY											
TUSPL/BMC/DB/EL/1004	SCALE:- 1:1250	29/09/2022	Ravindra .S											

← TOWARDS DAHISAR

TOWARDS BHAYANDER →



**LEGEND**

DAHISAR BHAYANDER LINK ROAD	
MEDIAN EDGE	
CARRIAGEWAY EDGE	
TRAFFIC LANE MARKING	
SHOULDER EDGE	
EMERGENCY RESCUE AREA	
LIGHT POLE	
HIGH MAST	
FEEDER PILLAR	

**NAME OF DRAWING**

**PROJECT NAME**

**NAME OF THE CLIENT**

**NAME OF THE CONSULTANT**

**ELECTRICAL LAYOUT PLAN  
AT DAHISAR (WEST) IN MCGM  
LIMIT TOBHAYANDER (WEST)  
IN BMC LIMIT.  
CH. 2+700 TO CH. 3+400**

**Construction of 45m wide Elevated road  
from Link Road at Dahisar (West) in  
BMC limit to Bhayander (West) in  
MBMC limit (Coastal Road Last Leg)**

**BRIHANMUMBAI MUNICIPAL  
CORPORATION  
(BMC)**



**TUSPL**

701, HARBHAJAN, CST RD,  
VIDYANAGARI MARG, KALINA ,  
SANTACRUZ (E), MUMBAI - 400 098.  
Telefax : +91 22 26655335



TENDER PURPOSE ONLY

DRG NO	SCALE	DATE	DRN BY
TUSPL/BMC/DB/EL/1005	SCALE:- 1:1250	29/09/2022	Ravindra .S



← TOWARDS DAHISAR

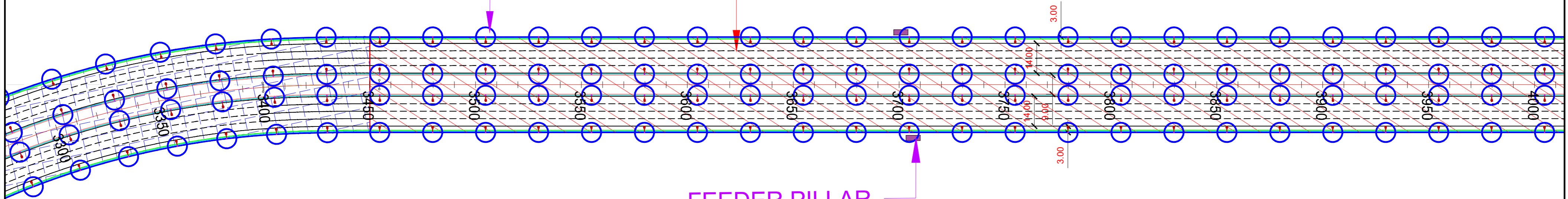
TOWARDS BHAYANDER →



SINGLE ARM STREET LIGHT

ROAD ON STILT

FEEDER PILLAR



**LEGEND**

DAHISAR BHAYANDER LINK ROAD	
MEDIAN EDGE	
CARRIAGEWAY EDGE	
TRAFFIC LANE MARKING	
SHOULDER EDGE	
EMERGENCY RESCUE AREA	
LIGHT POLE	
HIGH MAST	
FEEDER PILLAR	

NAME OF DRAWING

PROJECT NAME

NAME OF THE CLIENT

NAME OF THE CONSULTANT

**ELECTRICAL LAYOUT PLAN AT DAHISAR (WEST) IN MCGM LIMIT TOBHAYANDER (WEST) IN BMC LIMIT. CH. 3+400 TO CH. 4+000**

**Construction of 45m wide Elevated road from Link Road at Dahisar (West) in BMC limit to Bhayander (West) in MBMC limit (Coastal Road Last Leg)**

**BRIHANMUMBAI MUNICIPAL CORPORATION (BMC)**



**TUSPL**

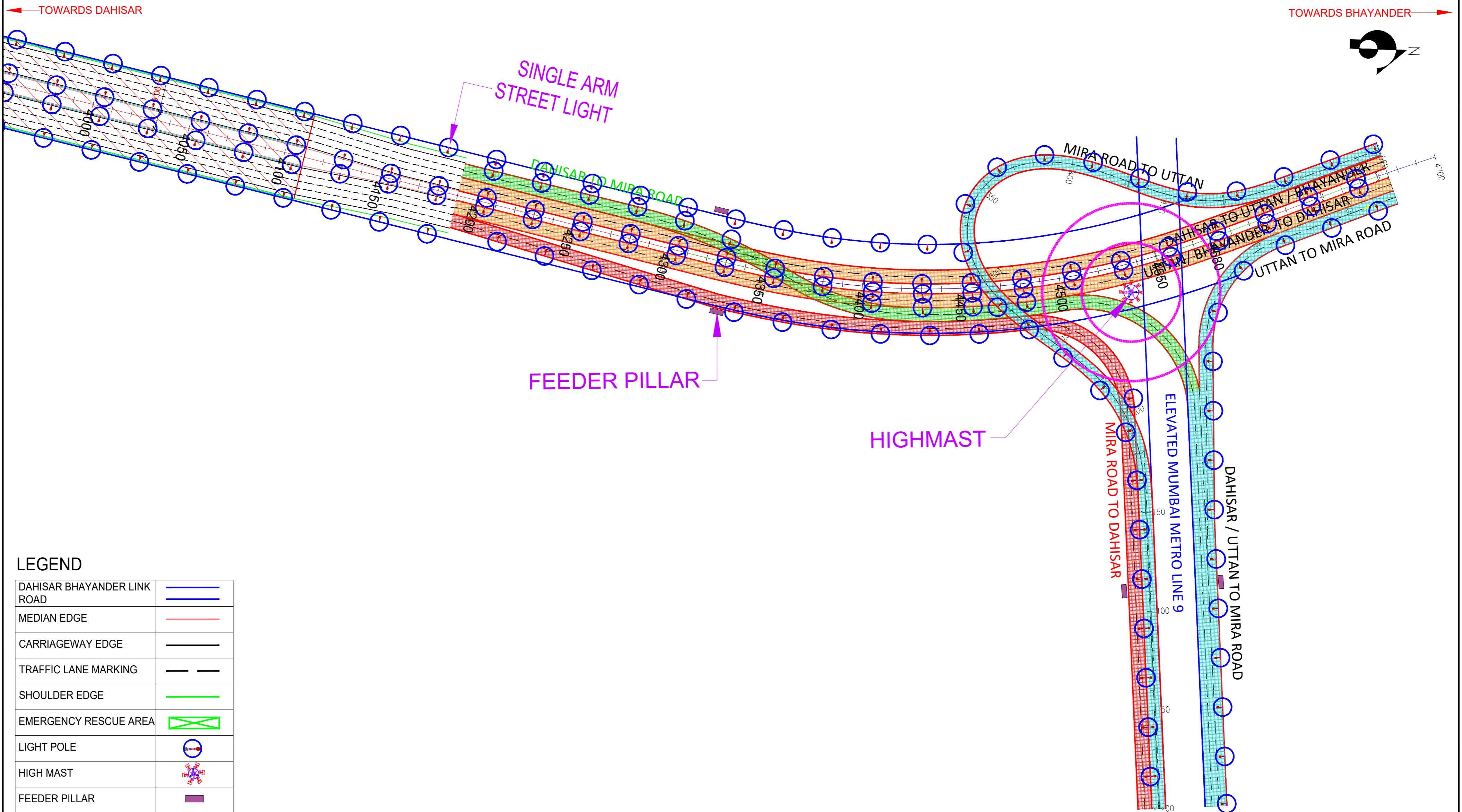
701, HARBHAJAN, CST RD, VIDYANAGARI MARG, KALINA, SANTACRUZ (E), MUMBAI - 400 098. Telefax : +91 22 26655335

contact@tandonandassociaies.com|www.tandonandassociates.com

TENDER PURPOSE ONLY



DRG NO	SCALE	DATE	DRN BY
TUSPL/BMC/DB/EL/1006	SCALE:- 1:1250	29/09/2022	Ravindra .S



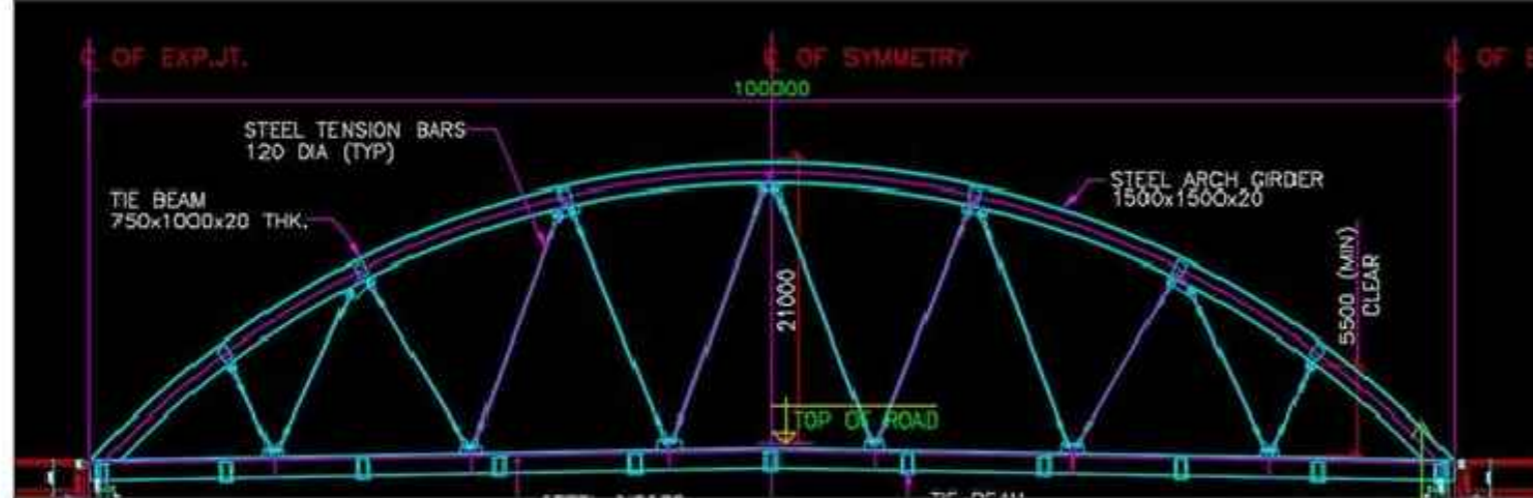
**LEGEND**

DAHISAR BHAYANDER LINK ROAD	
MEDIAN EDGE	
CARRIAGEWAY EDGE	
TRAFFIC LANE MARKING	
SHOULDER EDGE	
EMERGENCY RESCUE AREA	
LIGHT POLE	
HIGH MAST	
FEEDER PILLAR	

NAME OF DRAWING	PROJECT NAME	NAME OF THE CLIENT	NAME OF THE CONSULTANT									
<p><b>ELECTRICAL LAYOUT PLAN AT DAHISAR (WEST) IN MCGM LIMIT TO BHAYANDER (WEST) IN BMC LIMIT. CH. 4+000 TO CH. 4+700</b></p> <p>TENDER PURPOSE ONLY</p>	<p><b>Construction of 45m wide Elevated road from Link Road at Dahisar (West) in BMC limit to Bhayander (West) in MBMC limit (Coastal Road Last Leg)</b></p>	<p><b>BRIHANMUMBAI MUNICIPAL CORPORATION (BMC)</b></p> 	<p><b>TUSPL</b>          701, HARBHAJAN, CST RD, VIDYANAGARI MARG, KALINA, SANTACRUZ (E), MUMBAI - 400 098.          Telefax : +91 22 26655335          contact@tandonandassociates.com www.tandonandassociates.com</p> <table border="1"> <tr> <td>DRG NO</td> <td>SCALE</td> <td>DATE</td> <td>DRN BY</td> </tr> <tr> <td>TUSPL/BMC/DB/EL/1007</td> <td>SCALE:- 1:1250</td> <td>29/09/2022</td> <td>Ravindra .S</td> </tr> </table>		DRG NO	SCALE	DATE	DRN BY	TUSPL/BMC/DB/EL/1007	SCALE:- 1:1250	29/09/2022	Ravindra .S
DRG NO	SCALE	DATE	DRN BY									
TUSPL/BMC/DB/EL/1007	SCALE:- 1:1250	29/09/2022	Ravindra .S									

**HALONIX PRO**

Front Elevation Lighting Details

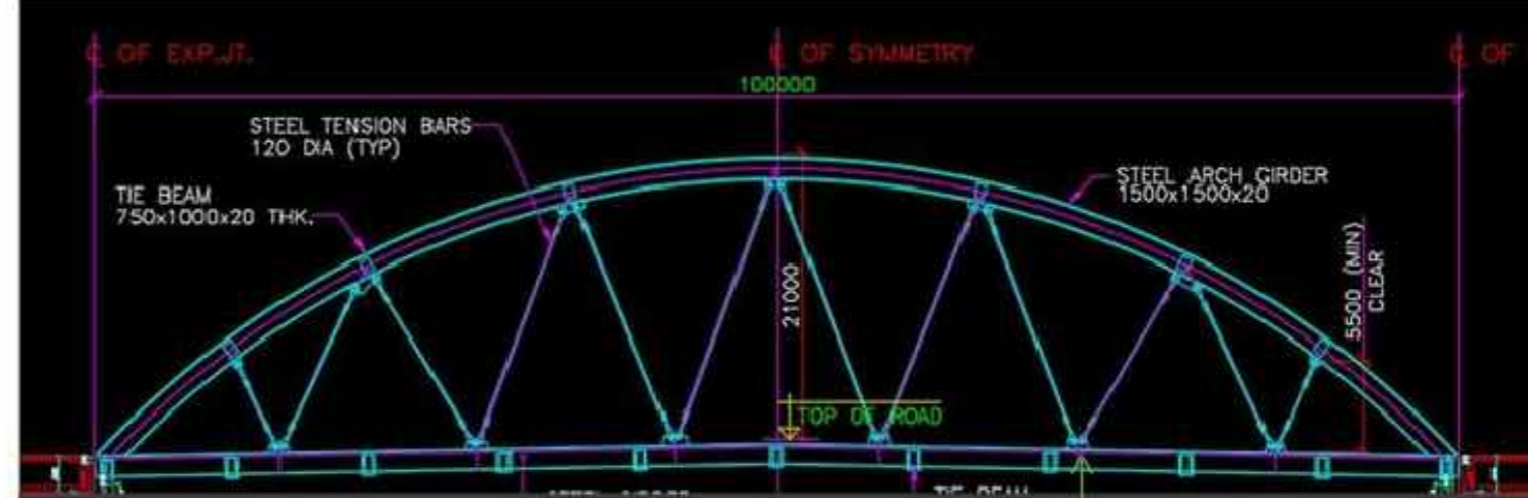


60 Watt RGBW LED Flood Round : 8 NOS  
 LED 'FLOOD LIGHT' Robust housing with epoxy powder coated pressure die casted aluminium, Ideal heat dissipation with good quality heat sink, High efficacy & low power consumption, Wide beam angle & uniform light distribution, IP66, High Ingress protection against dust & moisture Available in cool white & warm white CCT RGBW Options as per Client's Choice.



**HALONIX PRO**

Front Elevation Lighting Details



80 Watt RGBW LED Flood Round : 40 NOS  
 LED 'FLOOD LIGHT' Robust housing with epoxy powder coated pressure die casted aluminium, Ideal heat dissipation with good quality heat sink, High efficacy & low power consumption, Wide beam angle & uniform light distribution, IP66, High Ingress protection against dust & moisture Available in cool white & warm white CCT RGBW Options as per Client's Choice.



NAME OF DRAWING

PROJECT NAME

NAME OF THE CLIENT

NAME OF THE CONSULTANT

OBLIGATORY SPAN FACADE LIGHTING

**Construction of 45m wide Elevated road from Link Road at Dahisar (West) in BMC limit to Bhayander (West) in MBMC limit (Coastal Road Last Leg)**

**BRIHANMUMBAI MUNICIPAL CORPORATION (BMC)**



**TUSPL**

701, HARBHAJAN, CST RD, VIDYANAGARI MARG, KALINA, SANTACRUZ (E), MUMBAI - 400 098. Telefax : +91 22 26655335

contact@tandonandassociaies.com|www.tandonandassociates.com

DRG NO	SCALE	DATE	DRN BY
TUSPL/BMC/DB/OS/2001	SCALE:- NTS	26-09-2022	Ravindra .S

TENDER PURPOSE ONLY

Front Elevation Lighting Details

**HALONIX PRO**

01/02 Nos Each on Either Side of the Bridge

30W White LED outdoor Gobo Light

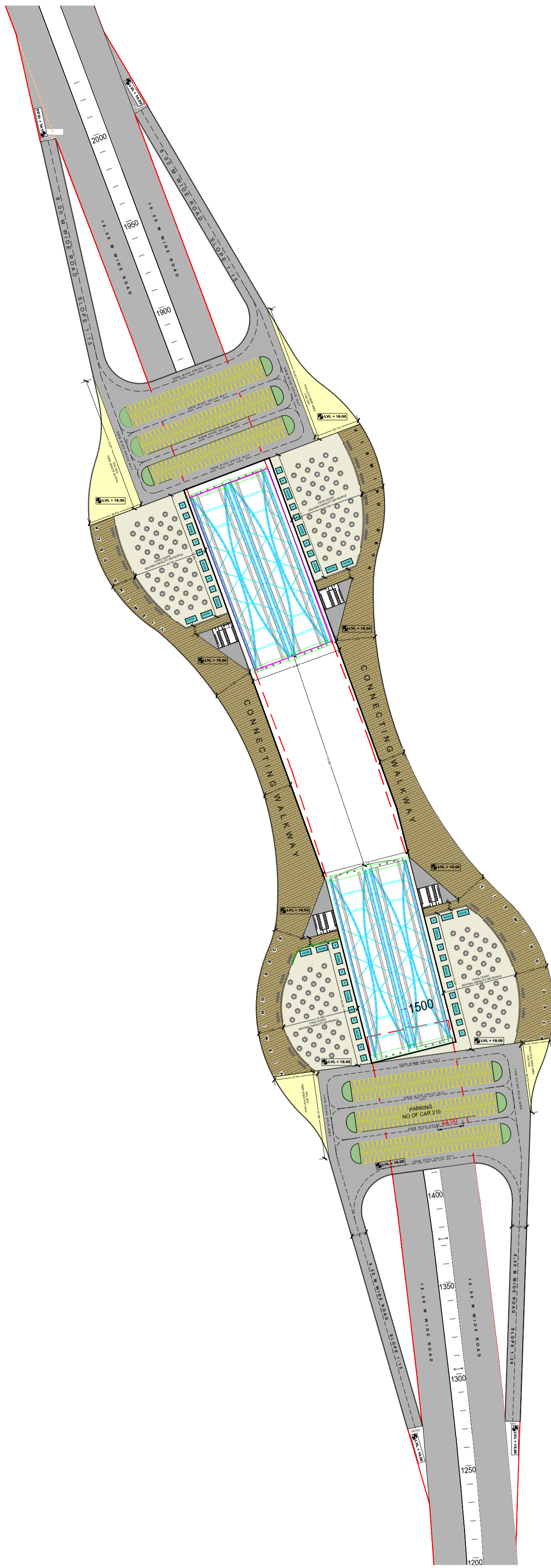
- Color wheel and Gobo wheel can be transformed easily
- Very smooth Dimming gray transformation
- Gobo can be switched flexibly, accurate rotation and positioning, with clear Logo imaging
- Support DMX512 and RDM bidirectional protocol
- Professional for the cultural tourism market, theme park, night view of distinctive town, live-action performance, bridge piers etc

GOBO PROJECTIONS ON THE WALKOVER BRIDGE

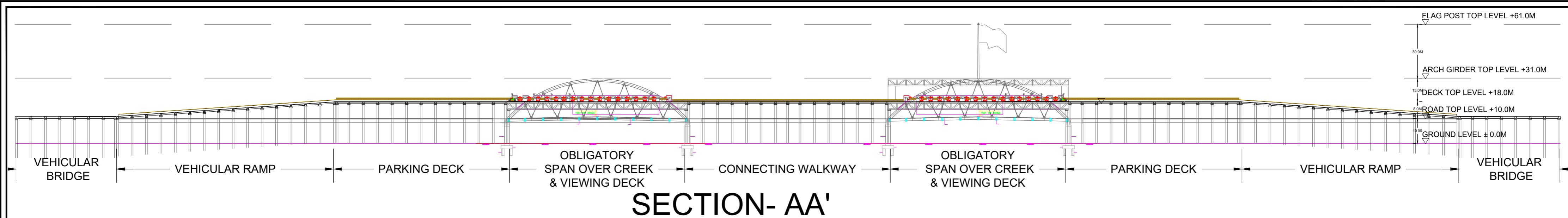
**HALONIX PRO**

NAME OF DRAWING	PROJECT NAME	NAME OF THE CLIENT	NAME OF THE CONSULTANT								
OBLIGATORY SPAN FACADE LIGHTING	<b>Construction of 45m wide Elevated road from Link Road at Dahisar (West) in BMC limit to Bhayander (West) in MBMC limit (Coastal Road Last Leg)</b>	BRIHANMUMBAI MUNICIPAL CORPORATION (BMC) 	 <p><b>TUSPL</b> 701, HARBHAJAN, CST RD, VIDYANAGARI MARG, KALINA, SANTACRUZ (E), MUMBAI - 400 098. Telefax : +91 22 26655335 contact@tandonandassociaies.com www.tandonandassociates.com</p> <table border="1" data-bbox="2131 1911 2834 1999"> <thead> <tr> <th>DRG NO</th> <th>SCALE</th> <th>DATE</th> <th>DRN BY</th> </tr> </thead> <tbody> <tr> <td>TUSPL/BMC/DB/OS/2002</td> <td>SCALE:- NTS</td> <td>26-09-2022</td> <td>Ravindra .S</td> </tr> </tbody> </table>	DRG NO	SCALE	DATE	DRN BY	TUSPL/BMC/DB/OS/2002	SCALE:- NTS	26-09-2022	Ravindra .S
DRG NO	SCALE	DATE	DRN BY								
TUSPL/BMC/DB/OS/2002	SCALE:- NTS	26-09-2022	Ravindra .S								

TENDER PURPOSE ONLY

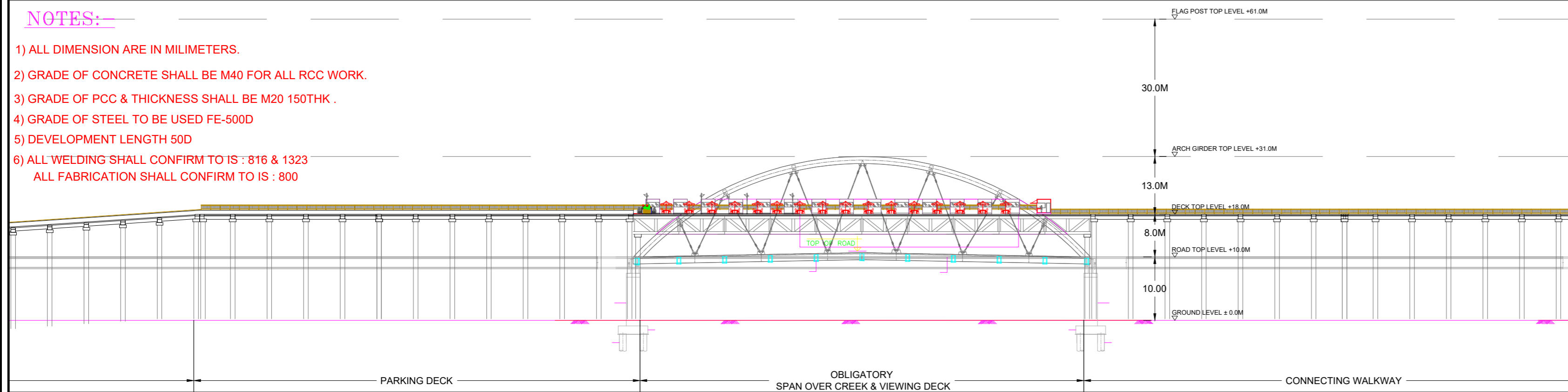


NAME OF DRAWING	PROJECT NAME	NAME OF THE CLIENT	NAME OF THE CONSULTANT			
<b>MASTER PLAN OF VIEWING DECK</b>	<b>Construction of 45m wide Elevated road from Link Road at Dahisar (West) in BMC limit to Bhayander (West) in MBMC limit (Coastal Road Last Leg)</b>	<b>BRIHANMUMBAI MUNICIPAL CORPORATION (BMC)</b>	 <b>TUSPL</b> 701, HARBHAJAN, CST RD, VIDYANAGARI MARG, KALINA, SANTACRUZ (E), MUMBAI - 400 098. Telefax : +91 22 26655335 <a href="mailto:contact@tandonandassociaes.com">contact@tandonandassociaes.com</a>   <a href="http://www.tandonandassociates.com">www.tandonandassociates.com</a>			
TENDER PURPOSE ONLY			DRG NO TUSPL/BMC/DB/AR/3001	SCALE SCALE:- NTS	DATE 01-10-2022	DRN BY P.H.

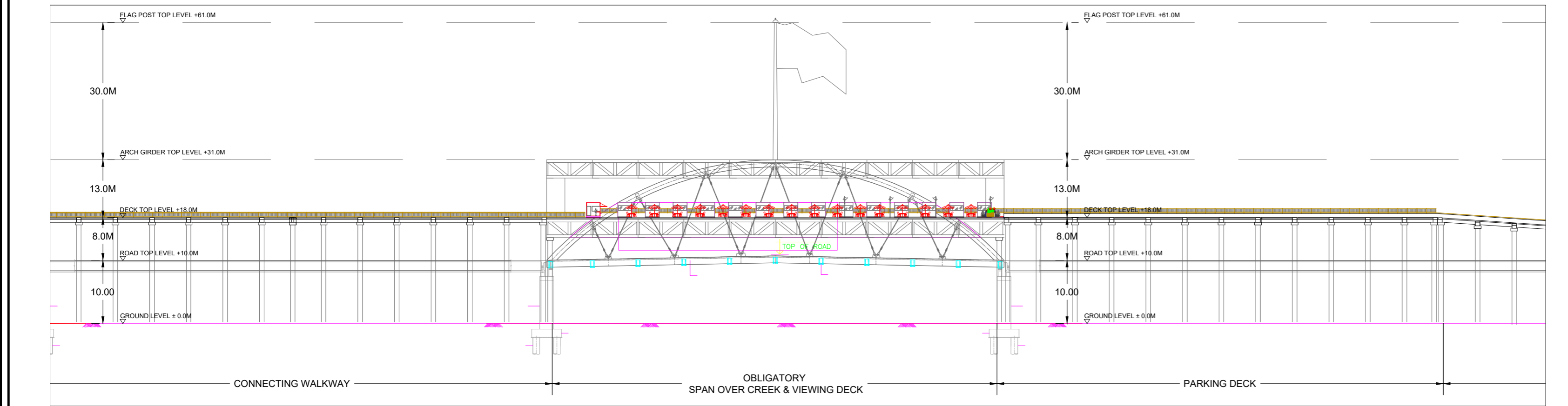


**SECTION-AA'**

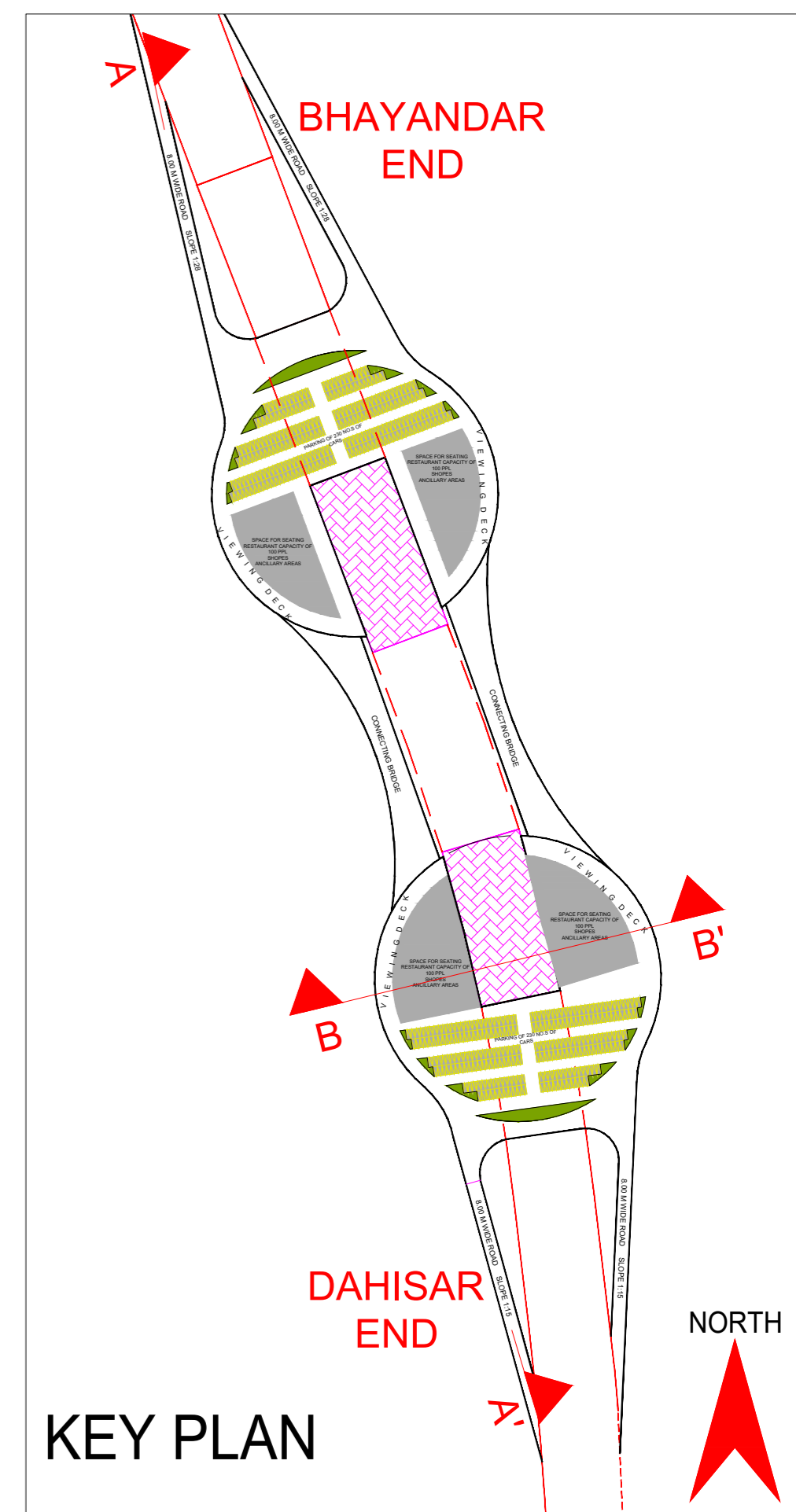
- NOTES:**
- 1) ALL DIMENSION ARE IN MILIMETERS.
  - 2) GRADE OF CONCRETE SHALL BE M40 FOR ALL RCC WORK.
  - 3) GRADE OF PCC & THICKNESS SHALL BE M20 150THK .
  - 4) GRADE OF STEEL TO BE USED FE-500D
  - 5) DEVELOPMENT LENGTH 50D
  - 6) ALL WELDING SHALL CONFIRM TO IS : 816 & 1323  
ALL FABRICATION SHALL CONFIRM TO IS : 800



**SECTION-AA' PART-2**



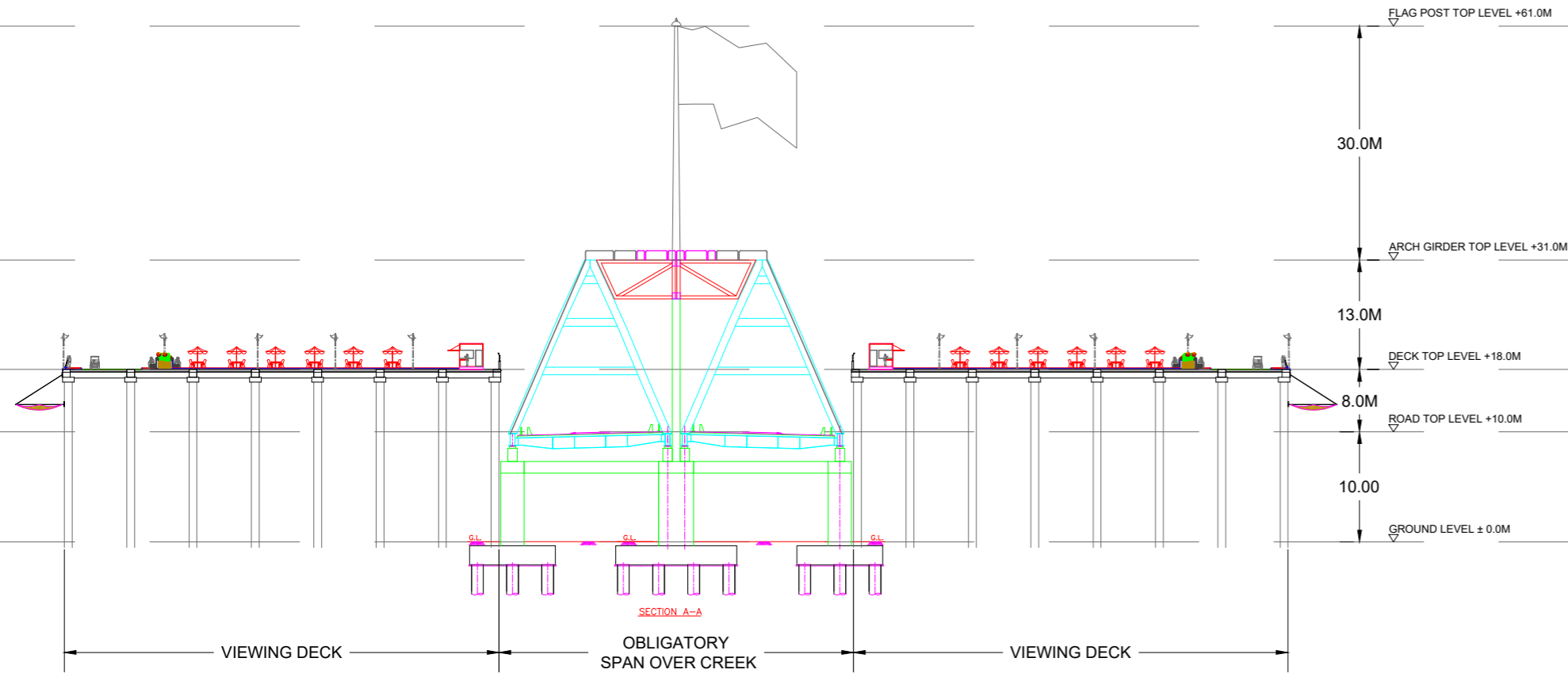
**SECTION-AA' PART-1**



**KEY PLAN**

<p><b>NAME OF DRAWING</b></p>	<p><b>PROJECT NAME</b></p>	<p><b>NAME OF THE CLIENT</b></p>	<p><b>NAME OF THE CONSULTANT</b></p>								
<p><b>VIEWING DECK- SECTION AA' &amp; PART SECTIONS OF AA'</b></p>	<p><b>Construction of 45m wide Elevated road from Link Road at Dahisar (West) in BMC limit to Bhayander (West) in MBMC limit (Coastal Road Last Leg)</b></p>	<p><b>BRIHANMUMBAI MUNICIPAL CORPORATION (BMC)</b></p> 	<p><b>TUSPL</b> 701, HARBHAJAN, CST RD, VIDYANAGARI MARG, KALINA , SANTACRUZ (E), MUMBAI - 400 098. Telefax : +91 22 26655335 contact@tandonandassociaies.com www.tandonandassociates.com</p> <table border="1"> <tr> <td>DRG NO</td> <td>SCALE</td> <td>DATE</td> <td>DRN BY</td> </tr> <tr> <td>TUSPL/BMC/DB/AR/3002</td> <td>SCALE:- NTS</td> <td>01-10-2022</td> <td>P.H.</td> </tr> </table>	DRG NO	SCALE	DATE	DRN BY	TUSPL/BMC/DB/AR/3002	SCALE:- NTS	01-10-2022	P.H.
DRG NO	SCALE	DATE	DRN BY								
TUSPL/BMC/DB/AR/3002	SCALE:- NTS	01-10-2022	P.H.								


TENDER PURPOSE ONLY



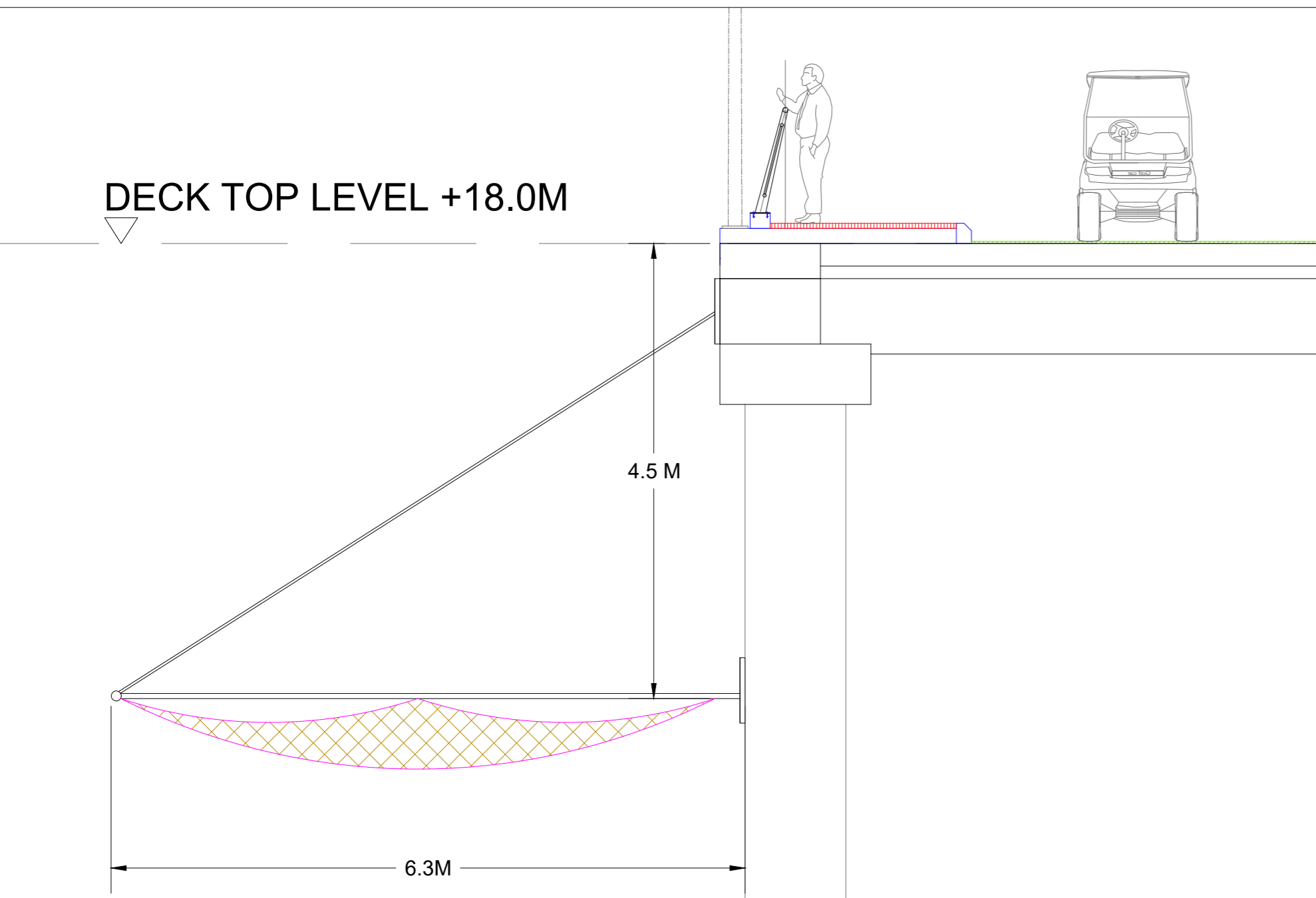
**SECTION- BB'**



**SAFETY NET REFERENCE IMAGE**



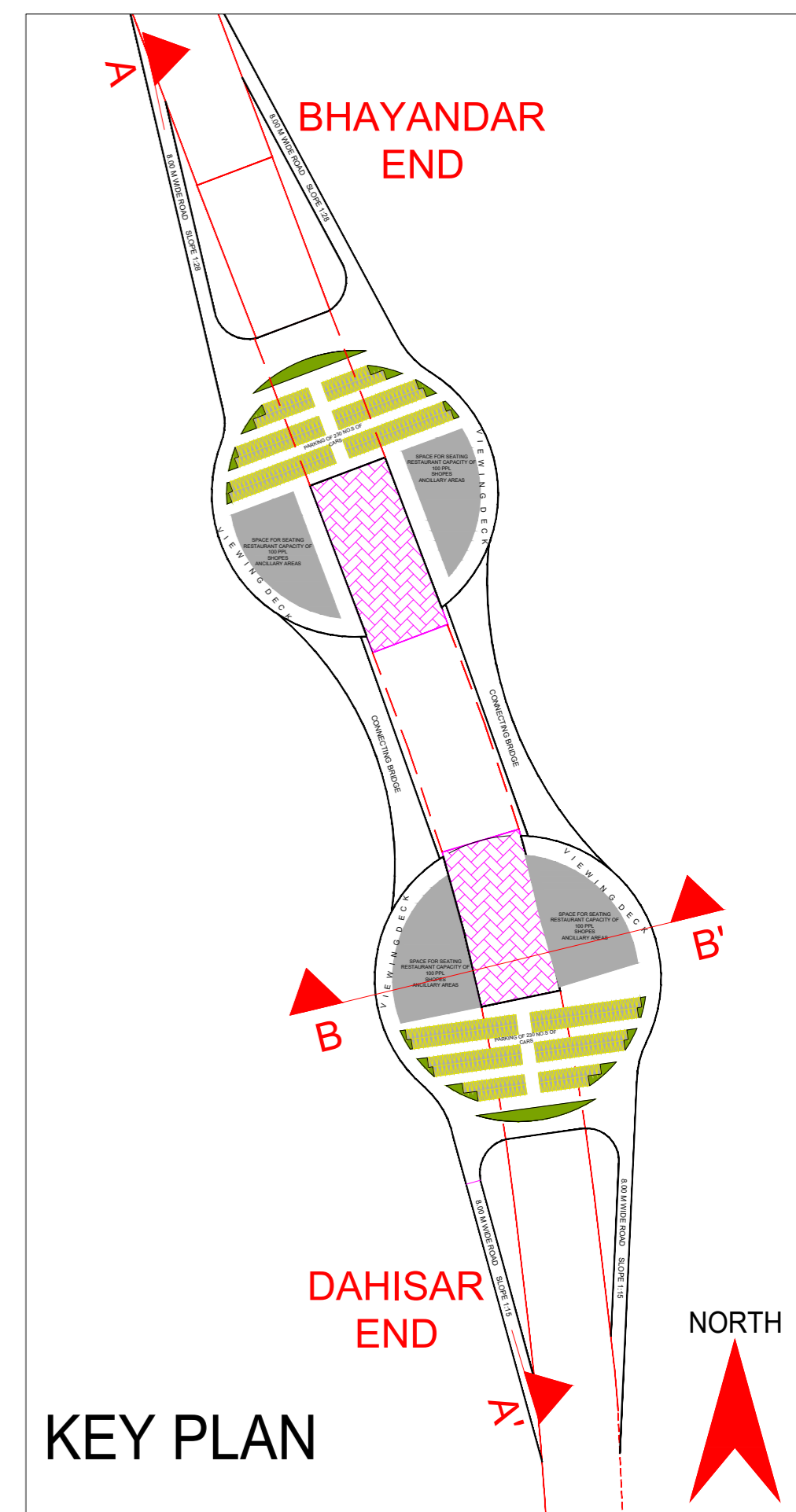
**SAFETY NET REFERENCE IMAGE**



**SAFETY NET DETAILS**

**NOTES:-**

- 1) ALL DIMENSION ARE IN MILIMETERS.
- 2) GRADE OF CONCRETE SHALL BE M40 FOR ALL RCC WORK.
- 3) GRADE OF PCC & THICKNESS SHALL BE M20 150THK .
- 4) GRADE OF STEEL TO BE USED FE-500D
- 5) DEVELOPMENT LENGTH 50D
- 6) ALL WELDING SHALL CONFIRM TO IS : 816 & 1323  
ALL FABRICATION SHALL CONFIRM TO IS : 800



**KEY PLAN**

**NAME OF DRAWING**

**PROJECT NAME**

**NAME OF THE CLIENT**

**NAME OF THE CONSULTANT**

**VIEWING DECK- SECTION BB' & SAFETY NET DETAILS**

**Construction of 45m wide Elevated road from Link Road at Dahisar (West) in BMC limit to Bhayander (West) in MBMC limit (Coastal Road Last Leg)**

**BRIHANMUMBAI MUNICIPAL CORPORATION (BMC)**

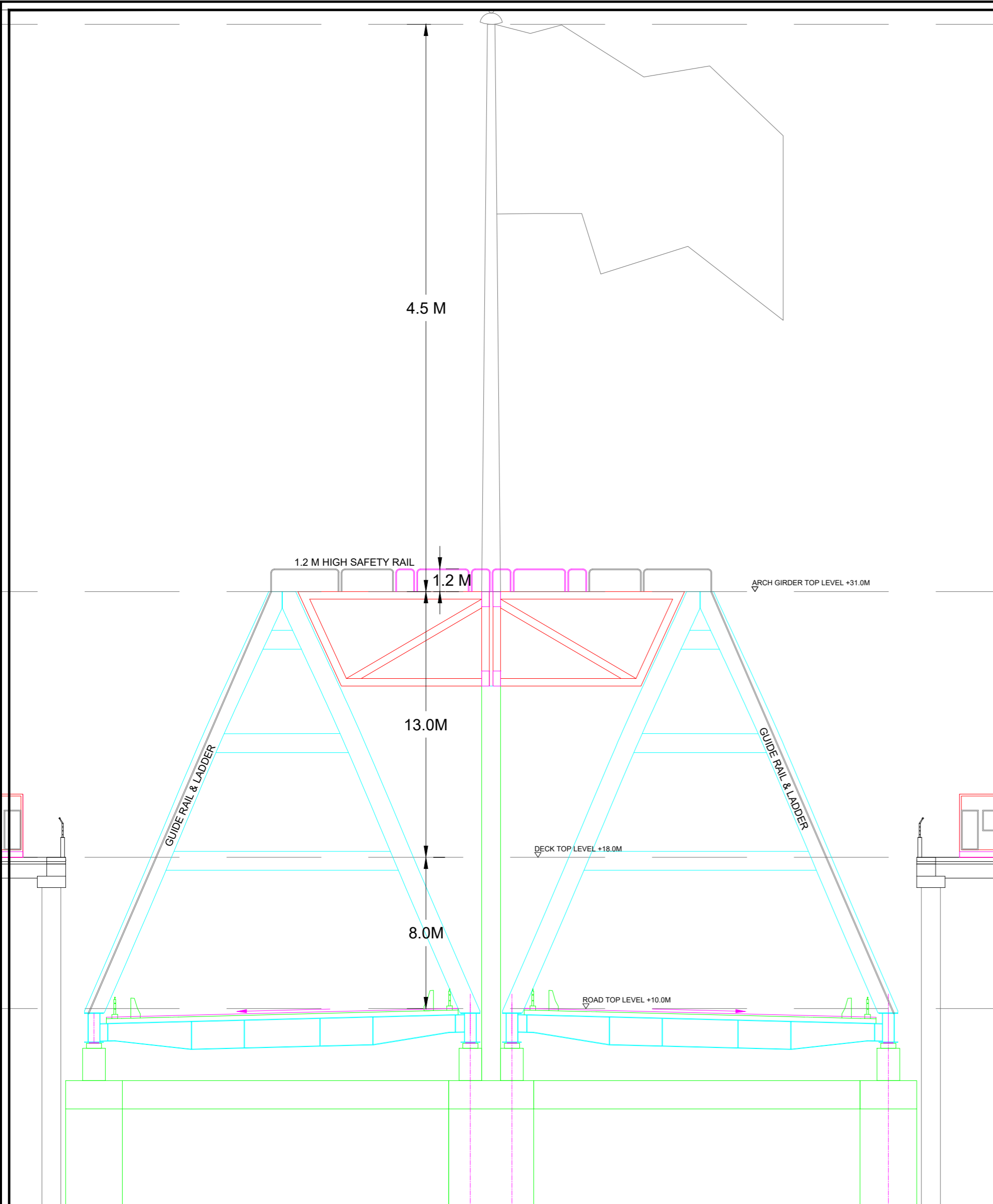


**TUSPL**  
701, HARBHAJAN, CST RD, VIDYANAGARI MARG, KALINA , SANTACRUZ (E), MUMBAI - 400 098.  
Telefax : +91 22 26655335  
contact@tandonandassociaies.com|www.tandonandassociates.com





TENDER PURPOSE ONLY

DRG NO	SCALE	DATE	DRN BY
TUSPL/BMC/DB/AR/3003	SCALE:- NTS	01-10-2022	P.H.



**DETAIL- FLAG POST SAFETY RAILS**



**GUIDE RAIL & LADDER**



**REFERENCE IMAGE - PULTRUDED F.R.P. RAILING**

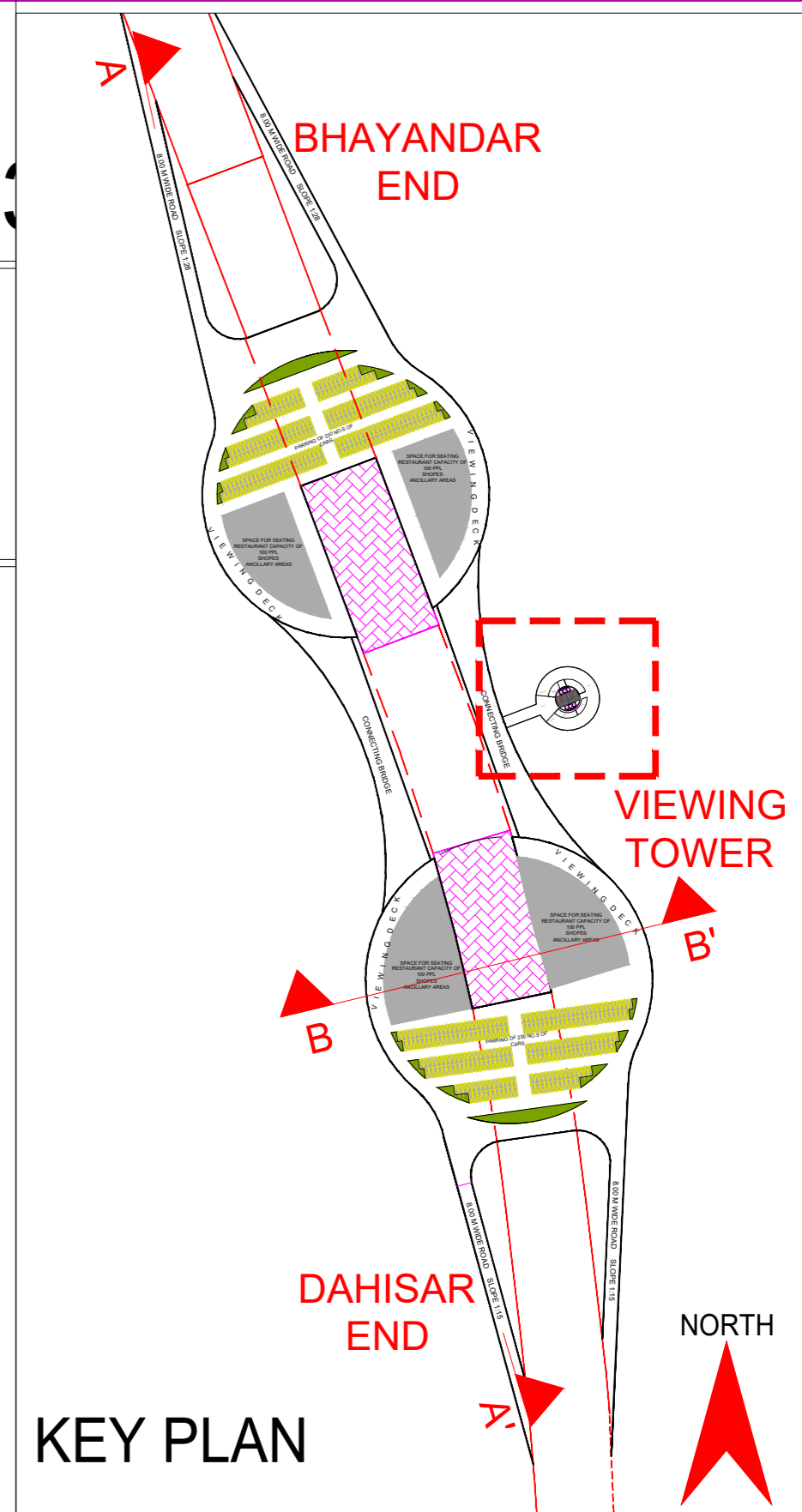
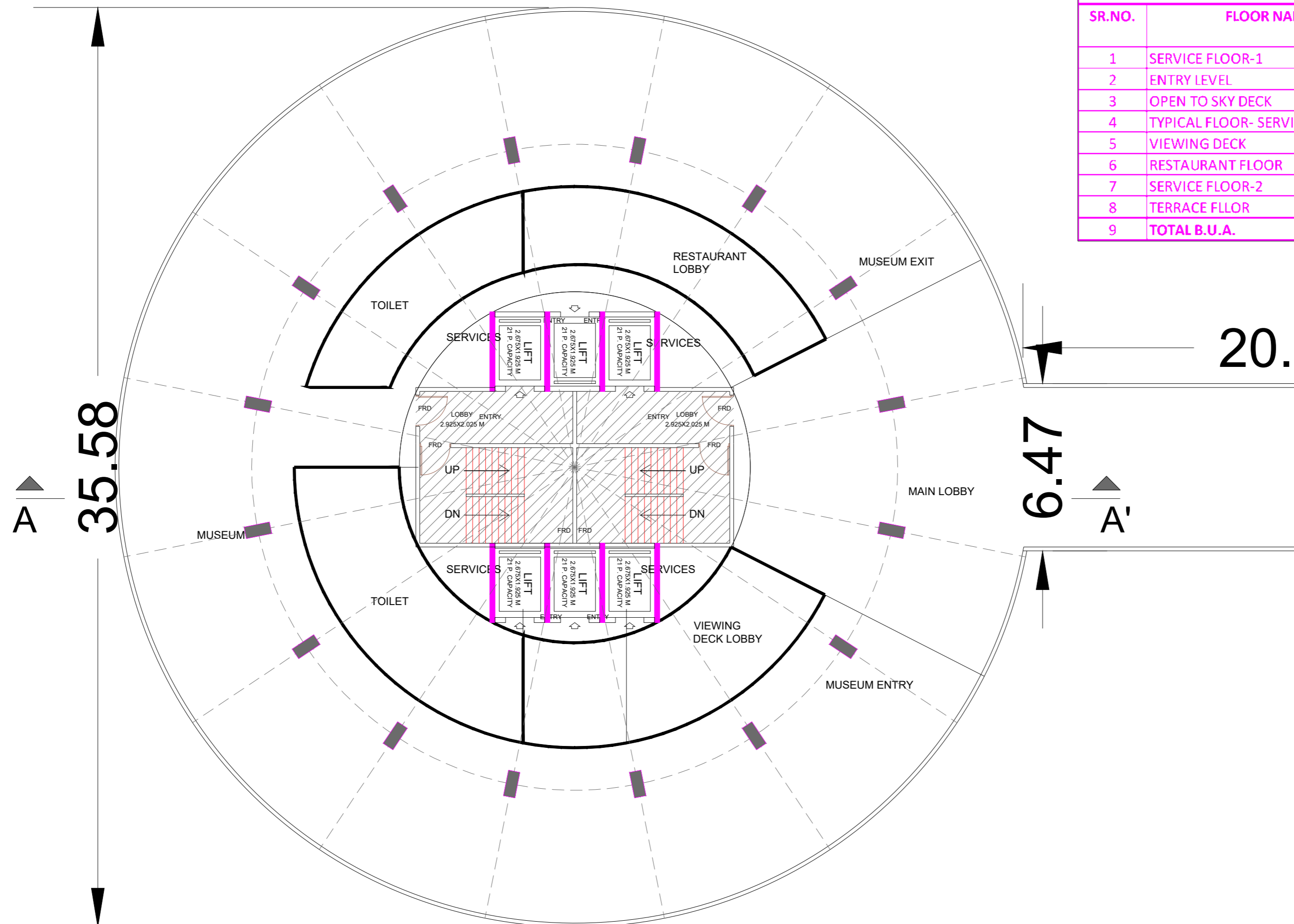
**NOTES:-**

- 1) ALL DIMENSION ARE IN MILIMETERS.
- 2) GRADE OF CONCRETE SHALL BE M40 FOR ALL RCC WORK.
- 3) GRADE OF PCC & THICKNESS SHALL BE M20 150THK .
- 4) GRADE OF STEEL TO BE USED FE-500D
- 5) DEVELOPMENT LENGTH 50D
- 6) ALL WELDING SHALL CONFIRM TO IS : 816 & 1323  
ALL FABRICATION SHALL CONFIRM TO IS : 800

NAME OF DRAWING	PROJECT NAME	NAME OF THE CLIENT	NAME OF THE CONSULTANT								
<p><b>DETAILS- GUIDE RAIL &amp; LADDER, SAFETY RAIL AT FLAG POST</b></p> <p>TENDER PURPOSE ONLY</p>	<p><b>Construction of 45m wide Elevated road from Link Road at Dahisar (West) in BMC limit to Bhayander (West) in MBMC limit (Coastal Road Last Leg)</b></p>	<p><b>BRIHANMUMBAI MUNICIPAL CORPORATION (BMC)</b></p> 	<p><b>TUSPL</b>            701, HARBHAJAN, CST RD, VIDYANAGARI MARG, KALINA , SANTACRUZ (E), MUMBAI - 400 098.            Telefax : +91 22 26655335            contact@tandonandassociaies.com www.tandonandassociates.com</p> <table border="1"> <tr> <td>DRG NO</td> <td>SCALE</td> <td>DATE</td> <td>DRN BY</td> </tr> <tr> <td>TUSPL/BMC/DB/AR/3004</td> <td>SCALE:- NTS</td> <td>01-10-2022</td> <td>P.H.</td> </tr> </table>	DRG NO	SCALE	DATE	DRN BY	TUSPL/BMC/DB/AR/3004	SCALE:- NTS	01-10-2022	P.H.
DRG NO	SCALE	DATE	DRN BY								
TUSPL/BMC/DB/AR/3004	SCALE:- NTS	01-10-2022	P.H.								



BUILT UP AREA STATEMENT				
SR.NO.	FLOOR NAME	NO'S	AREA PER FLOOR SQ.M.	TOTAL FLOOR AREA SQ.M.
1	SERVICE FLOOR-1	1	994.52	994.52
2	ENTRY LEVEL	1	994.52	994.52
3	OPEN TO SKY DECK	1	994.52	994.52
4	TYPICAL FLOOR- SERVICE CORE	21	190.75	4005.75
5	VIEWING DECK	1	994.52	994.52
6	RESTAURANT FLOOR	1	994.52	994.52
7	SERVICE FLOOR-2	1	703.27	703.27
8	TERRACE FLOR	1	295.31	295.31
9	<b>TOTAL B.U.A.</b>	<b>28</b>		<b>9976.93</b>

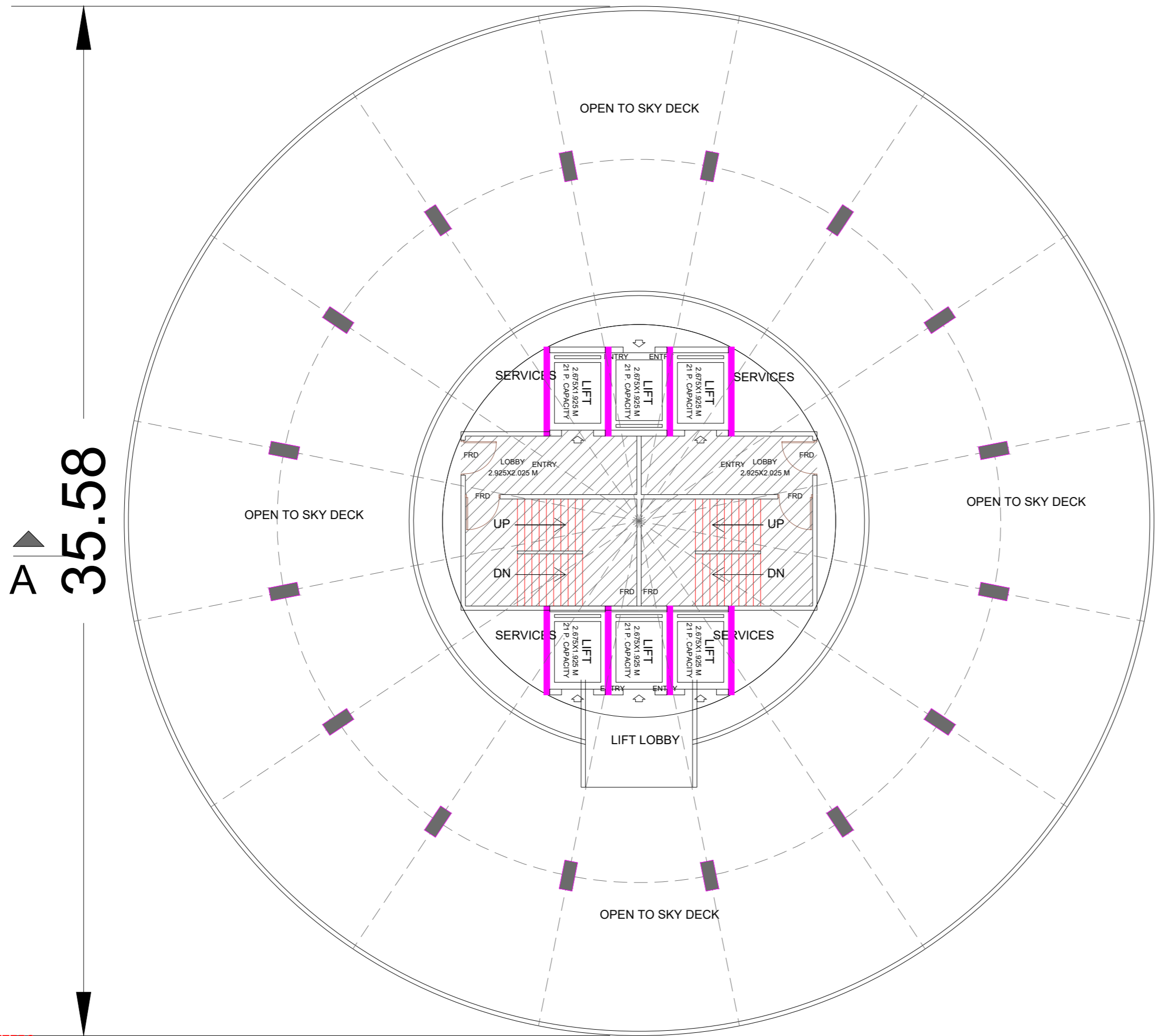


**NOTES:-**

- 1) ALL DIMENSION ARE IN MILIMETERS.
- 2) GRADE OF CONCRETE SHALL BE M40 FOR ALL RCC WORK.
- 3) GRADE OF PCC & THICKNESS SHALL BE M20 150THK .
- 4) GRADE OF STEEL TO BE USED FE-500D
- 5) DEVELOPMENT LENGTH 50D
- 6) ALL WELDING SHALL CONFIRM TO IS : 816 & 1323  
ALL FABRICATION SHALL CONFIRM TO IS : 800

**ENTRY LEVEL**      **B.U.A.= 994.52 SQ.M**  
**18.00M**

NAME OF DRAWING	PROJECT NAME	NAME OF THE CLIENT	NAME OF THE CONSULTANT								
<b>VIEWING TOWER- FLOOR PLANS</b> <b>ENTRY LEVEL</b>	<b>Construction of 45m wide Elevated road from Link Road at Dahisar (West) in BMC limit to Bhayander (West) in MBMC limit (Coastal Road Last Leg)</b>	<b>BRIHANMUMBAI MUNICIPAL CORPORATION (BMC)</b> 	<b>TUSPL</b> 701, HARBHAJAN, CST RD, VIDYANAGARI MARG, KALINA , SANTACRUZ (E), MUMBAI - 400 098. Telefax : +91 22 26655335 contact@tandonandassociaies.com www.tandonandassociates.com								
TENDER PURPOSE ONLY			<table border="1"> <tr> <td>DRG NO</td> <td>SCALE</td> <td>DATE</td> <td>DRN BY</td> </tr> <tr> <td>TUSPL/BMC/DB/AR/3005</td> <td>SCALE:- NTS</td> <td>01-10-2022</td> <td>P.H.</td> </tr> </table>	DRG NO	SCALE	DATE	DRN BY	TUSPL/BMC/DB/AR/3005	SCALE:- NTS	01-10-2022	P.H.
DRG NO	SCALE	DATE	DRN BY								
TUSPL/BMC/DB/AR/3005	SCALE:- NTS	01-10-2022	P.H.								



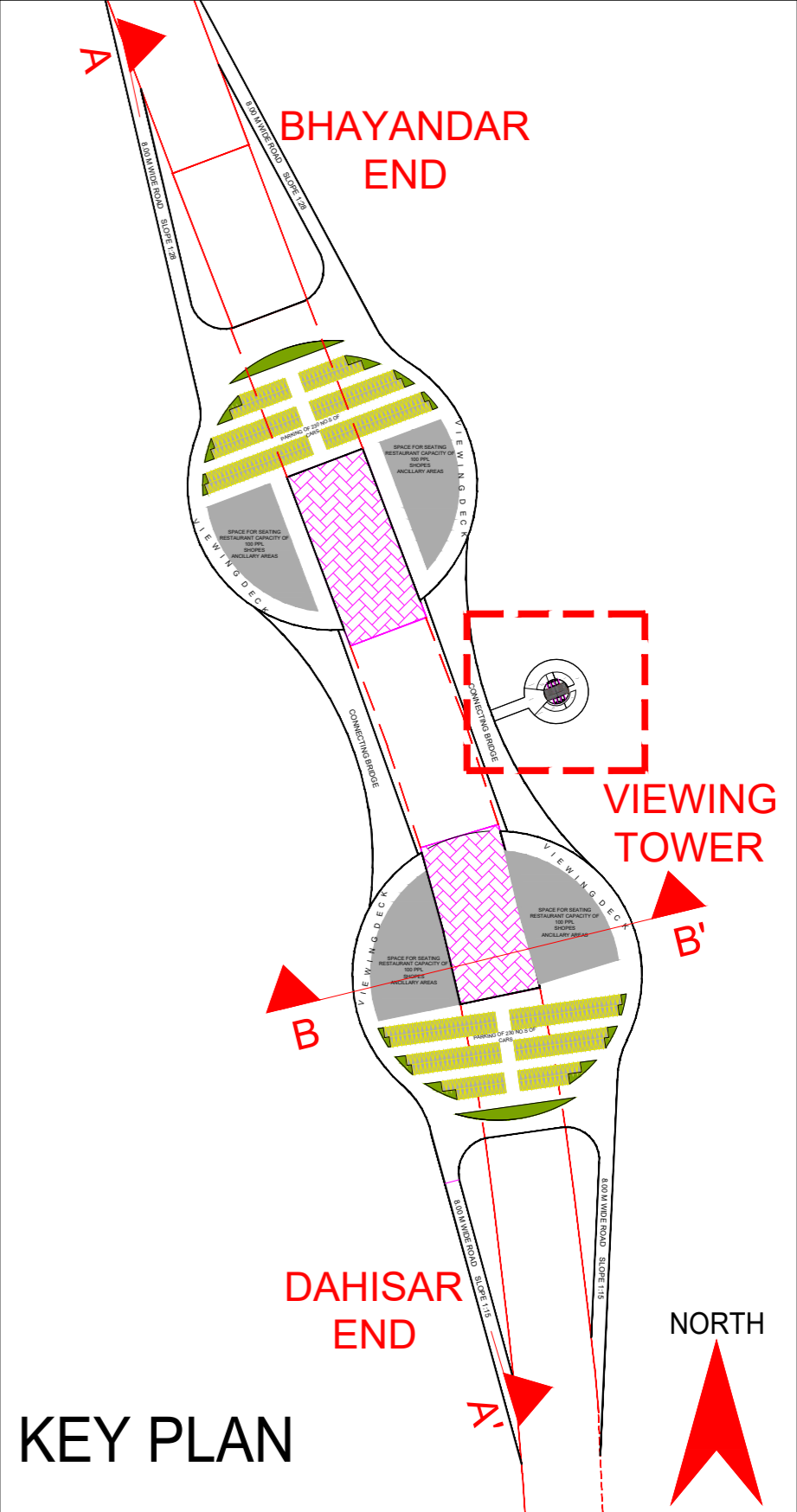
BUILT UP AREA STATEMENT					
SR.NO.	FLOOR NAME	NO'S	AREA PER FLOOR SQ.M.	TOTAL FLOOR AREA SQ.M.	
1	SERVICE FLOOR-1	1	994.52	994.52	
2	ENTRY LEVEL	1	994.52	994.52	
3	OPEN TO SKY DECK	1	994.52	994.52	
4	TYPICAL FLOOR- SERVICE CORE	21	190.75	4005.75	
5	VIEWING DECK	1	994.52	994.52	
6	RESTAURANT FLOOR	1	994.52	994.52	
7	SERVICE FLOOR-2	1	703.27	703.27	
8	TERRACE FLOR	1	295.31	295.31	
9	<b>TOTAL B.U.A.</b>	<b>28</b>		<b>9976.93</b>	

**NOTES:-**

- 1) ALL DIMENSION ARE IN MILIMETERS.
- 2) GRADE OF CONCRETE SHALL BE M40 FOR ALL RCC WORK.
- 3) GRADE OF PCC & THICKNESS SHALL BE M20 150THK .
- 4) GRADE OF STEEL TO BE USED FE-500D
- 5) DEVELOPMENT LENGTH 50D
- 6) ALL WELDING SHALL CONFIRM TO IS : 816 & 1323  
ALL FABRICATION SHALL CONFIRM TO IS : 800

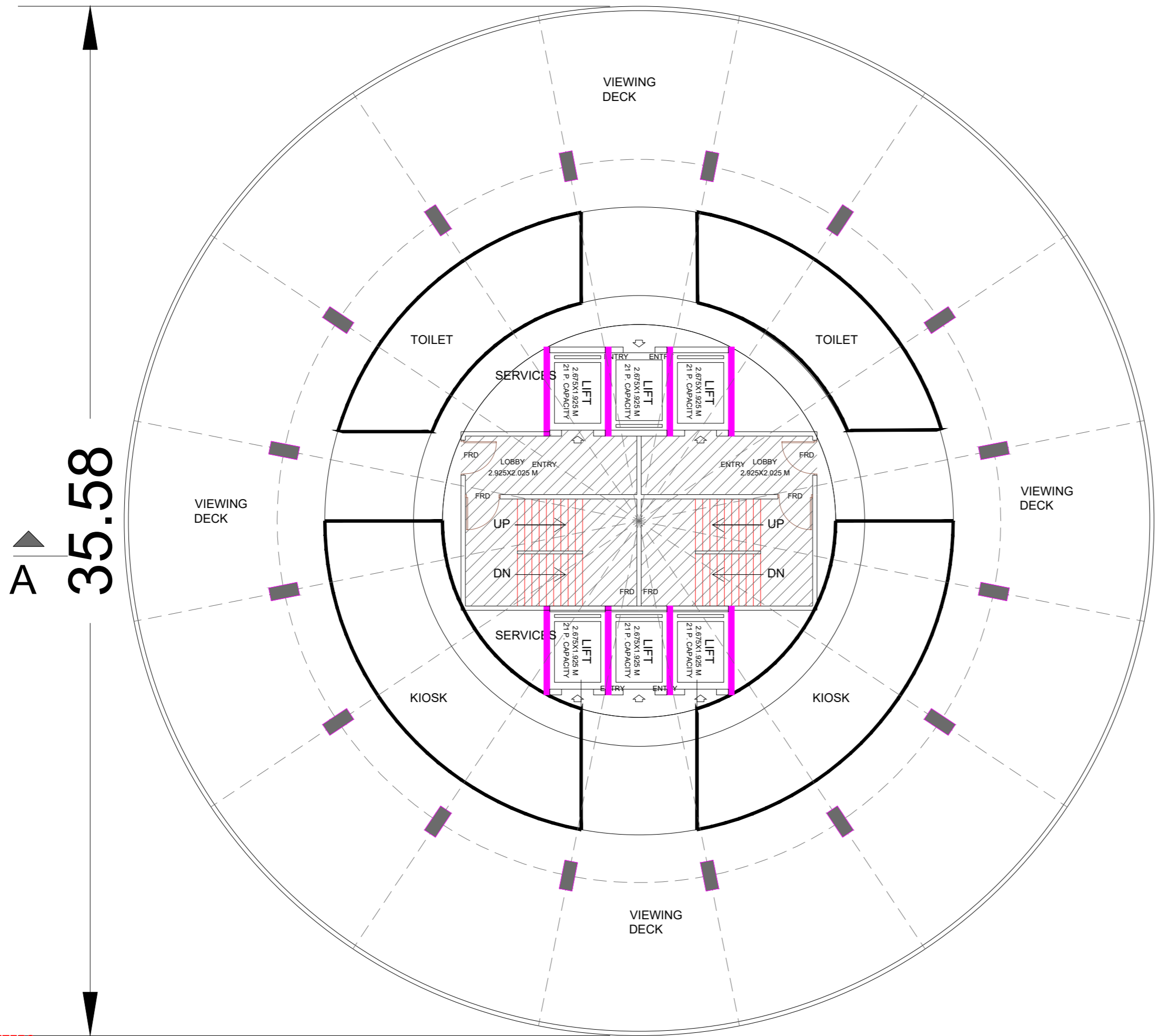
**OPEN TO SKY DECK B.U.A.= 994.52 SQ.M**

**21.00M**



**KEY PLAN**

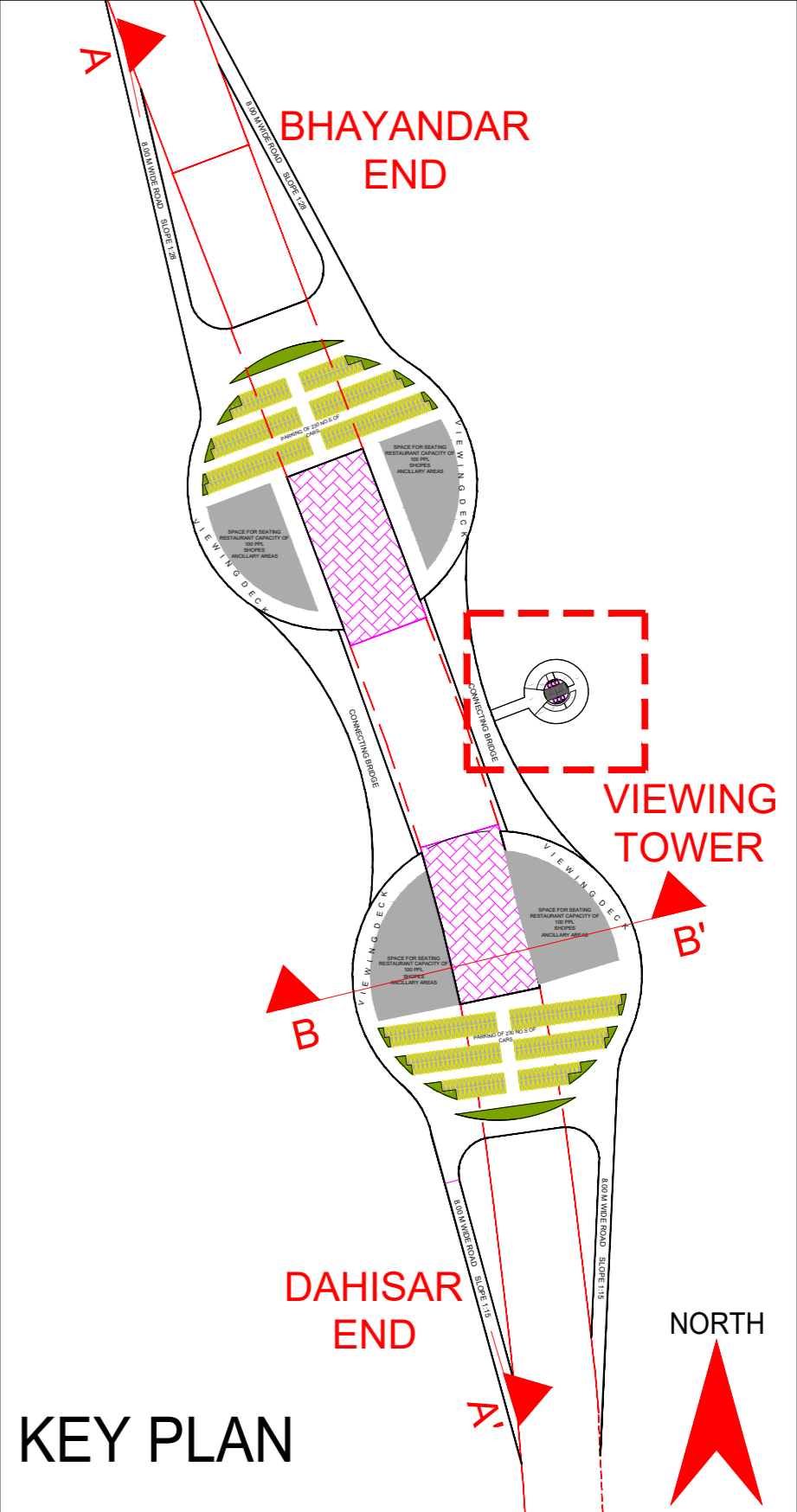
NAME OF DRAWING	PROJECT NAME	NAME OF THE CLIENT	NAME OF THE CONSULTANT								
<p><b>VIEWING TOWER- FLOOR PLANS</b></p> <p><b>OPEN TO SKY DECK LEVEL</b></p> <p>TENDER PURPOSE ONLY</p>	<p><b>Construction of 45m wide Elevated road from Link Road at Dahisar (West) in BMC limit to Bhayander (West) in MBMC limit (Coastal Road Last Leg)</b></p>	<p><b>BRIHANMUMBAI MUNICIPAL CORPORATION (BMC)</b></p> 	 <p><b>TUSPL</b> 701, HARBHAJAN, CST RD, VIDYANAGARI MARG, KALINA , SANTACRUZ (E), MUMBAI - 400 098. Telefax : +91 22 26655335 contact@tandonandassociaies.com www.tandonandassociates.com</p> <table border="1"> <tr> <td>DRG NO</td> <td>SCALE</td> <td>DATE</td> <td>DRN BY</td> </tr> <tr> <td>TUSPL/BMC/DB/AR/3005</td> <td>SCALE:- NTS</td> <td>01-10-2022</td> <td>P.H.</td> </tr> </table>	DRG NO	SCALE	DATE	DRN BY	TUSPL/BMC/DB/AR/3005	SCALE:- NTS	01-10-2022	P.H.
DRG NO	SCALE	DATE	DRN BY								
TUSPL/BMC/DB/AR/3005	SCALE:- NTS	01-10-2022	P.H.								




BUILT UP AREA STATEMENT					
SR.NO.	FLOOR NAME	NO'S	AREA PER FLOOR SQ.M.	TOTAL FLOOR AREA SQ.M.	
1	SERVICE FLOOR-1	1	994.52	994.52	
2	ENTRY LEVEL	1	994.52	994.52	
3	OPEN TO SKY DECK	1	994.52	994.52	
4	TYPICAL FLOOR- SERVICE CORE	21	190.75	4005.75	
5	VIEWING DECK	1	994.52	994.52	
6	RESTAURANT FLOOR	1	994.52	994.52	
7	SERVICE FLOOR-2	1	703.27	703.27	
8	TERRACE FLOR	1	295.31	295.31	
9	<b>TOTAL B.U.A.</b>	<b>28</b>		<b>9976.93</b>	

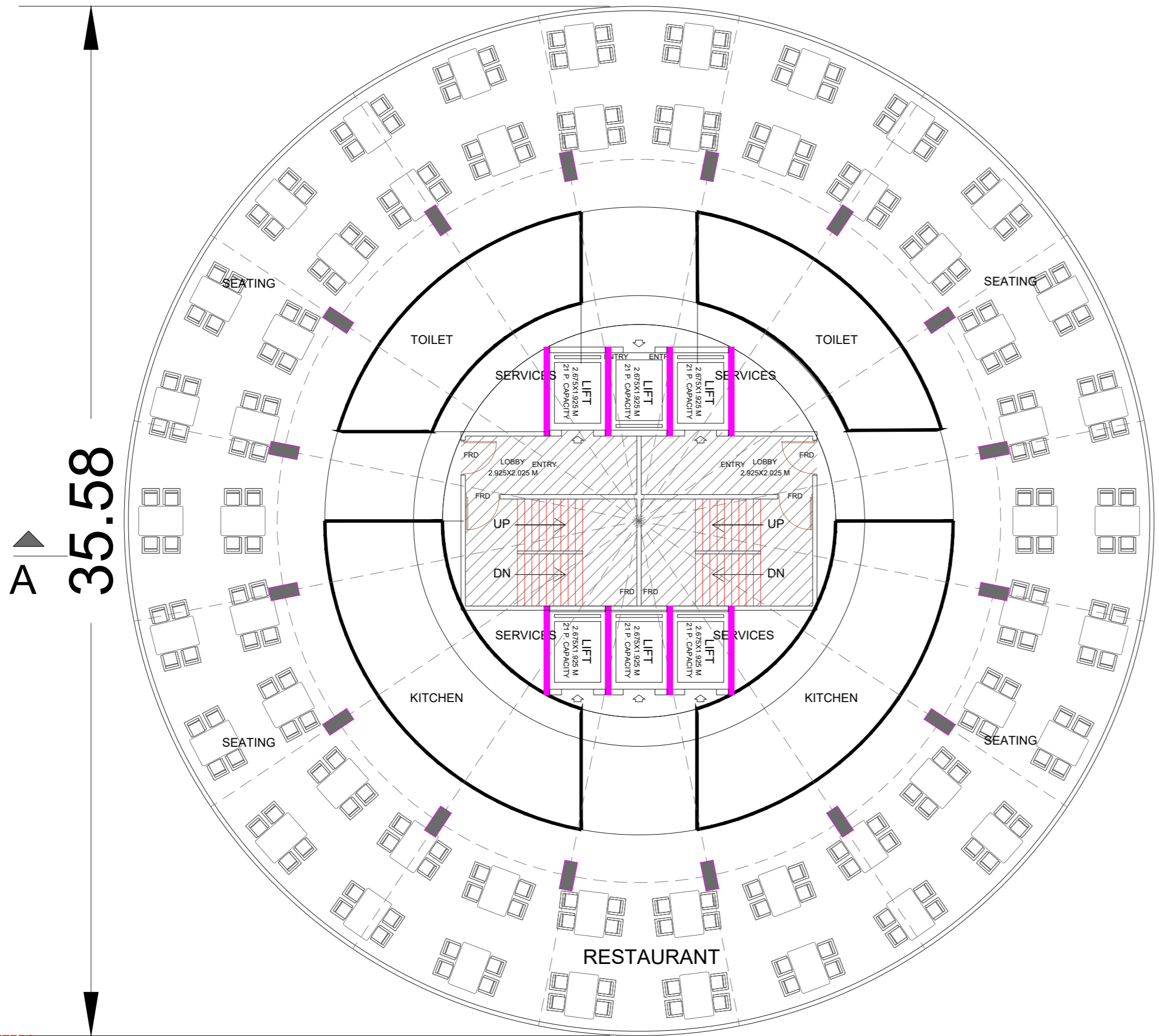
- NOTES:-**
- 1) ALL DIMENSION ARE IN MILIMETERS.
  - 2) GRADE OF CONCRETE SHALL BE M40 FOR ALL RCC WORK.
  - 3) GRADE OF PCC & THICKNESS SHALL BE M20 150THK .
  - 4) GRADE OF STEEL TO BE USED FE-500D
  - 5) DEVELOPMENT LENGTH 50D
  - 6) ALL WELDING SHALL CONFIRM TO IS : 816 & 1323  
ALL FABRICATION SHALL CONFIRM TO IS : 800

**VIEWING DECK B.U.A.= 994.52 SQ.M**  
**85.50M**



**KEY PLAN**

<b>NAME OF DRAWING</b>	<b>PROJECT NAME</b>	<b>NAME OF THE CLIENT</b>	<b>NAME OF THE CONSULTANT</b>								
<b>VIEWING TOWER- FLOOR PLANS</b> <b>VIEWING DECK LEVEL</b>	<b>Construction of 45m wide Elevated road from Link Road at Dahisar (West) in BMC limit to Bhayander (West) in MBMC limit (Coastal Road Last Leg)</b>	<b>BRIHANMUMBAI MUNICIPAL CORPORATION (BMC)</b> 	<b>TUSPL</b> 701, HARBHAJAN, CST RD, VIDYANAGARI MARG, KALINA , SANTACRUZ (E), MUMBAI - 400 098. Telefax : +91 22 26655335 contact@tandonandassociaies.com www.tandonandassociates.com								
<b>TENDER PURPOSE ONLY</b>			<table border="1"> <tr> <td>DRG NO</td> <td>SCALE</td> <td>DATE</td> <td>DRN BY</td> </tr> <tr> <td>TUSPL/BMC/DB/AR/3005</td> <td>SCALE:- NTS</td> <td>01-10-2022</td> <td>P.H.</td> </tr> </table>	DRG NO	SCALE	DATE	DRN BY	TUSPL/BMC/DB/AR/3005	SCALE:- NTS	01-10-2022	P.H.
DRG NO	SCALE	DATE	DRN BY								
TUSPL/BMC/DB/AR/3005	SCALE:- NTS	01-10-2022	P.H.								



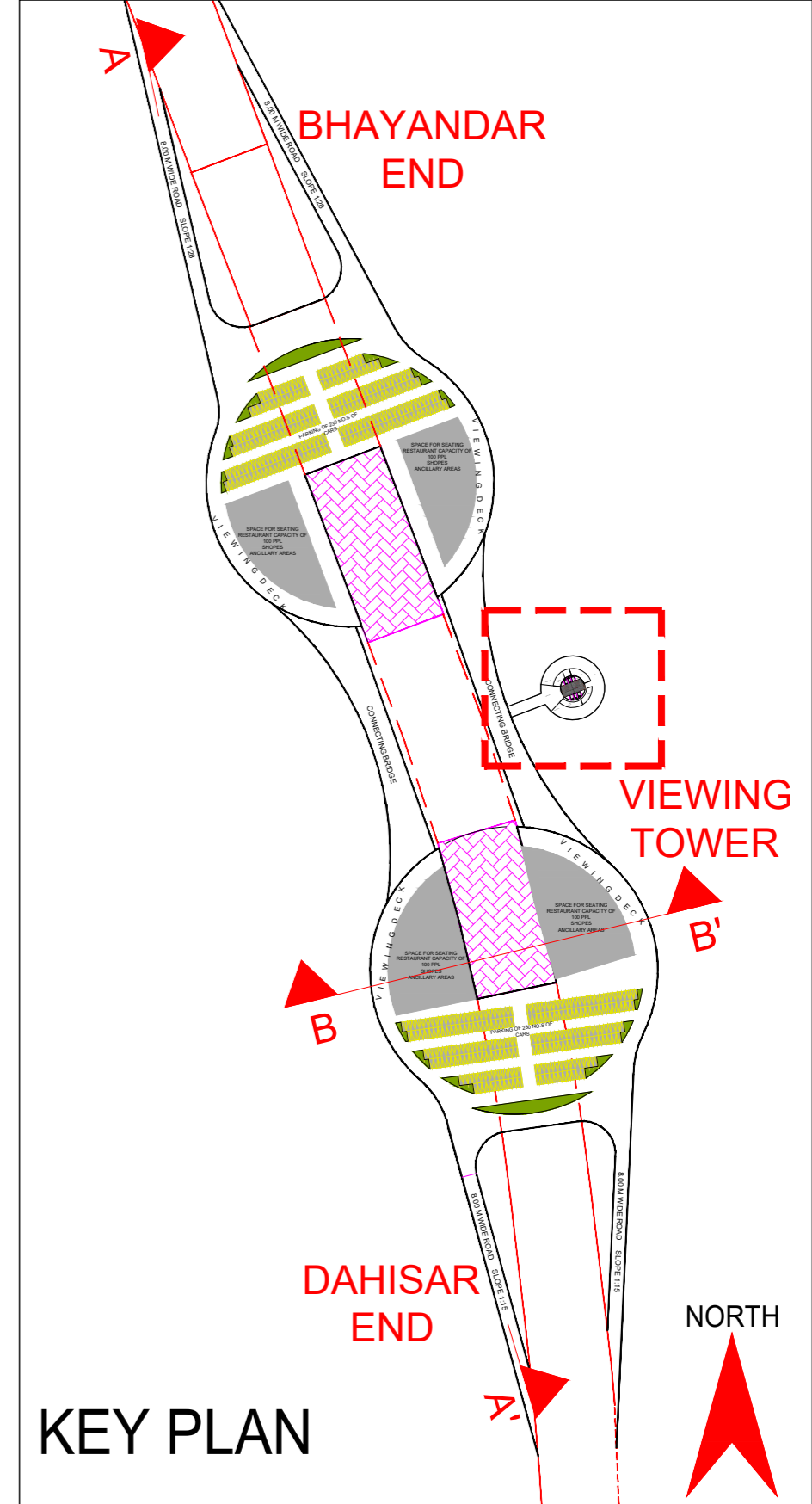
**NOTES:-**

- 1) ALL DIMENSION ARE IN MILIMETERS.
- 2) GRADE OF CONCRETE SHALL BE M40 FOR ALL RCC WORK.
- 3) GRADE OF PCC & THICKNESS SHALL BE M20 150THK .
- 4) GRADE OF STEEL TO BE USED FE-500D
- 5) DEVELOPMENT LENGTH 50D
- 6) ALL WELDING SHALL CONFIRM TO IS : 816 & 1323  
ALL FABRICATION SHALL CONFIRM TO IS : 800

**RESTAURANT**  
88.50M

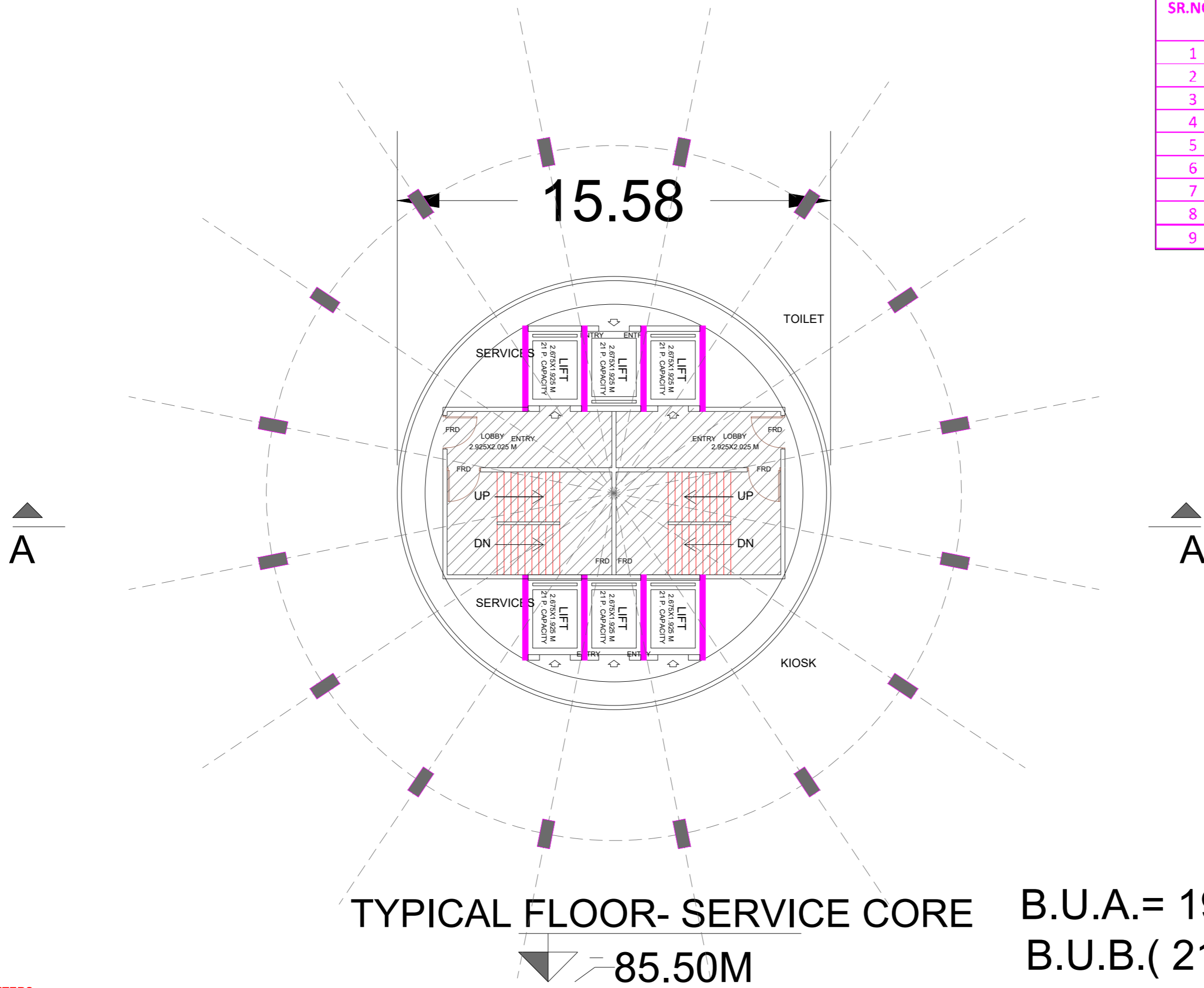
**B.U.A.= 994.52 SQ.M**

BUILT UP AREA STATEMENT					
SR.NO.	FLOOR NAME	NO'S	AREA PER FLOOR SQ.M.	TOTAL FLOOR AREA SQ.M.	
1	SERVICE FLOOR-1	1	994.52	994.52	
2	ENTRY LEVEL	1	994.52	994.52	
3	OPEN TO SKY DECK	1	994.52	994.52	
4	TYPICAL FLOOR- SERVICE CORE	21	190.75	4005.75	
5	VIEWING DECK	1	994.52	994.52	
6	RESTAURANT FLOOR	1	994.52	994.52	
7	SERVICE FLOOR-2	1	703.27	703.27	
8	TERRACE FLOR	1	295.31	295.31	
9	<b>TOTAL B.U.A.</b>	<b>28</b>		<b>9976.93</b>	



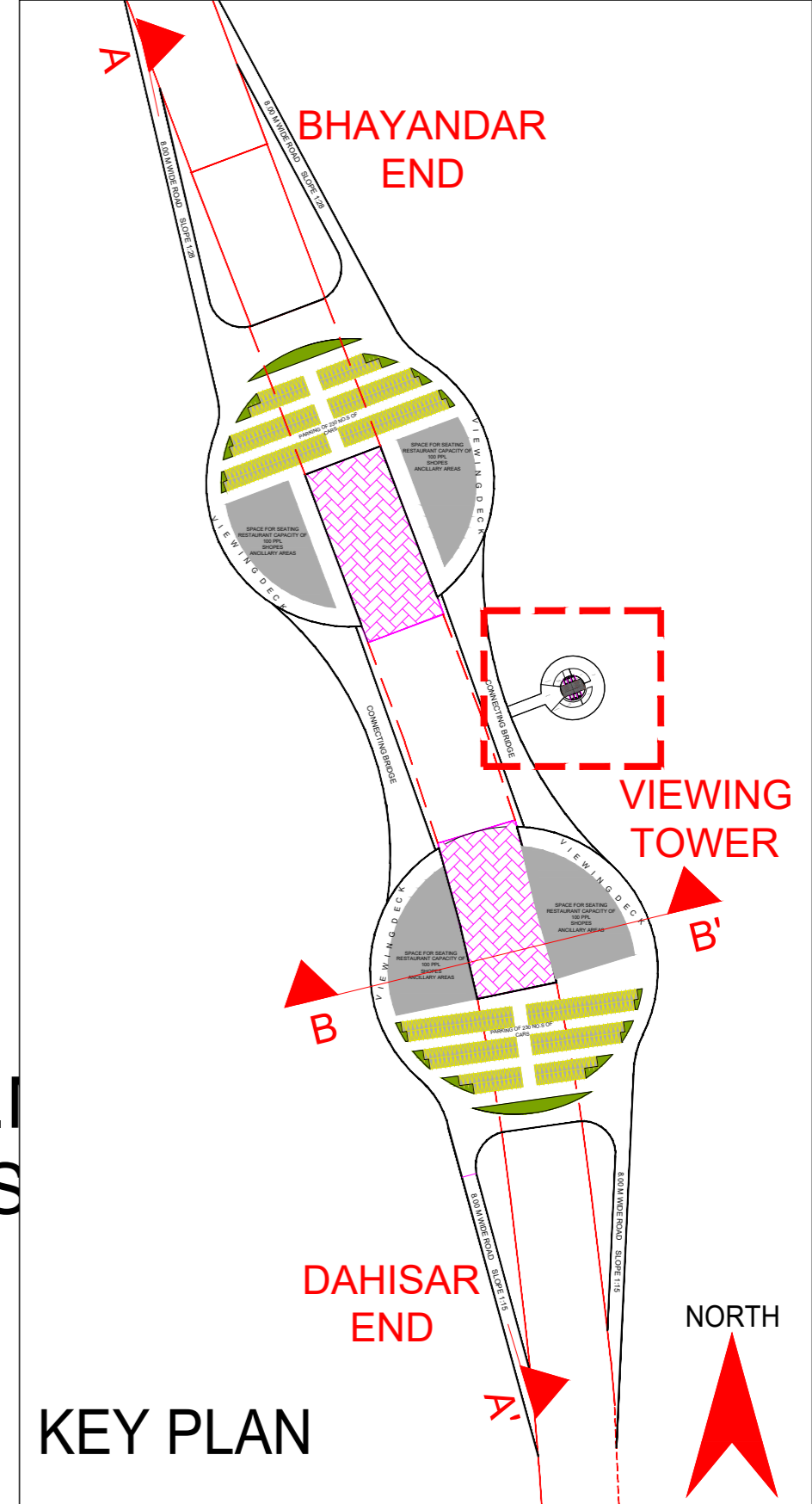
<b>NAME OF DRAWING</b>	<b>PROJECT NAME</b>	<b>NAME OF THE CLIENT</b>	<b>NAME OF THE CONSULTANT</b>								
<b>VIEWING TOWER- FLOOR PLANS</b> <b>RESTAURANT LEVEL</b>	<b>Construction of 45m wide Elevated road from Link Road at Dahisar (West) in BMC limit to Bhayander (West) in MBMC limit (Coastal Road Last Leg)</b>	<b>BRIHANMUMBAI MUNICIPAL CORPORATION (BMC)</b> 	 <b>TUSPL</b> 701, HARBHAJAN, CST RD, VIDYANAGARI MARG, KALINA , SANTACRUZ (E), MUMBAI - 400 098. Telefax : +91 22 26655335 contact@tandonandassociaies.com www.tandonandassociates.com								
<b>TENDER PURPOSE ONLY</b>			<table border="1" style="width: 100%;"> <tr> <td>DRG NO</td> <td>SCALE</td> <td>DATE</td> <td>DRN BY</td> </tr> <tr> <td>TUSPL/BMC/DB/AR/3005</td> <td>SCALE:- NTS</td> <td>01-10-2022</td> <td>P.H.</td> </tr> </table>	DRG NO	SCALE	DATE	DRN BY	TUSPL/BMC/DB/AR/3005	SCALE:- NTS	01-10-2022	P.H.
DRG NO	SCALE	DATE	DRN BY								
TUSPL/BMC/DB/AR/3005	SCALE:- NTS	01-10-2022	P.H.								

BUILT UP AREA STATEMENT				
SR.NO.	FLOOR NAME	NO'S	AREA PER FLOOR SQ.M.	TOTAL FLOOR AREA SQ.M.
1	SERVICE FLOOR-1	1	994.52	994.52
2	ENTRY LEVEL	1	994.52	994.52
3	OPEN TO SKY DECK	1	994.52	994.52
4	TYPICAL FLOOR- SERVICE CORE	21	190.75	4005.75
5	VIEWING DECK	1	994.52	994.52
6	RESTAURANT FLOOR	1	994.52	994.52
7	SERVICE FLOOR-2	1	703.27	703.27
8	TERRACE FLOOR	1	295.31	295.31
9	TOTAL B.U.A.	28		9976.93



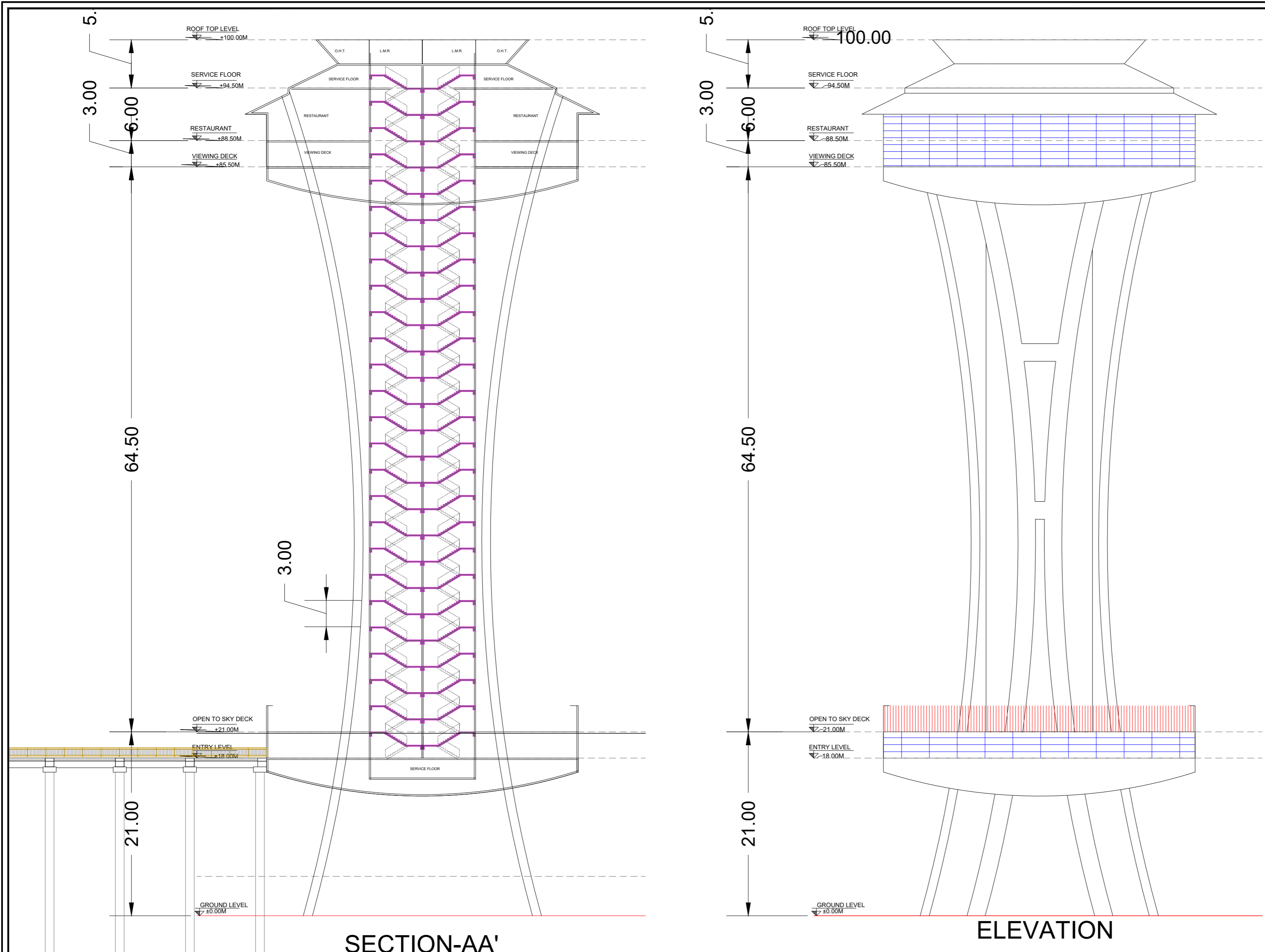
TYPICAL FLOOR- SERVICE CORE B.U.A.= 190.75 SQ.M.  
 B.U.B.( 21 FLOORS)  
 85.50M

- NOTES:-**
- 1) ALL DIMENSION ARE IN MILIMETERS.
  - 2) GRADE OF CONCRETE SHALL BE M40 FOR ALL RCC WORK.
  - 3) GRADE OF PCC & THICKNESS SHALL BE M20 150THK .
  - 4) GRADE OF STEEL TO BE USED FE-500D
  - 5) DEVELOPMENT LENGTH 50D
  - 6) ALL WELDING SHALL CONFIRM TO IS : 816 & 1323  
 ALL FABRICATION SHALL CONFIRM TO IS : 800

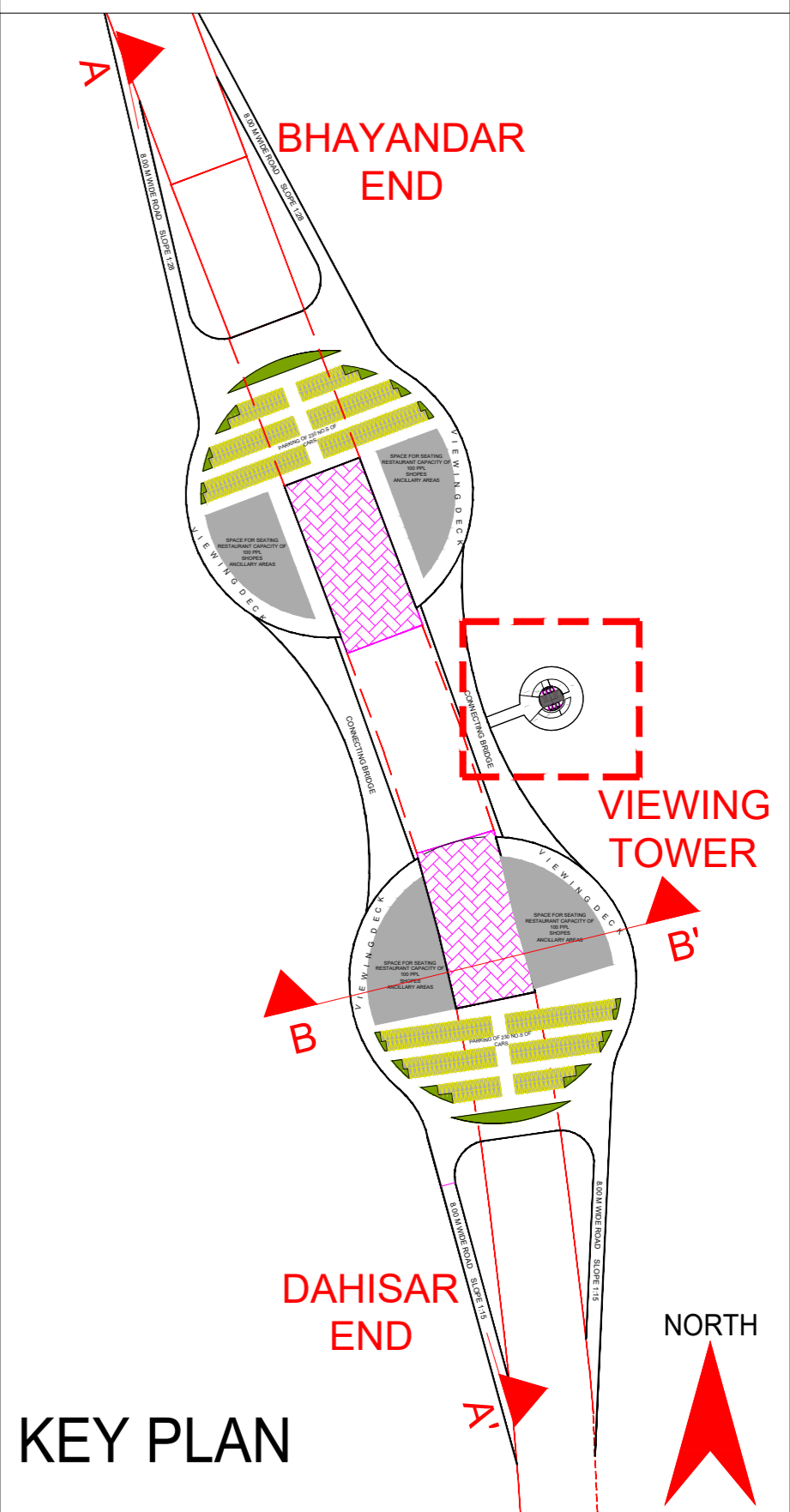


KEY PLAN

NAME OF DRAWING	PROJECT NAME	NAME OF THE CLIENT	NAME OF THE CONSULTANT								
<b>VIEWING TOWER- FLOOR PLANS</b> <b>TYPICAL CORE PLAN FOR 21NO'S FLOORS</b>	<b>Construction of 45m wide Elevated road from Link Road at Dahisar (West) in BMC limit to Bhayander (West) in MBMC limit (Coastal Road Last Leg)</b>	<b>BRIHANMUMBAI MUNICIPAL CORPORATION (BMC)</b> 	<b>TUSPL</b> 701, HARBHAJAN, CST RD, VIDYANAGARI MARG, KALINA , SANTACRUZ (E), MUMBAI - 400 098. Telefax : +91 22 26655335 contact@tandonandassociaies.com www.tandonandassociates.com								
TENDER PURPOSE ONLY			<table border="1"> <tr> <td>DRG NO</td> <td>SCALE</td> <td>DATE</td> <td>DRN BY</td> </tr> <tr> <td>TUSPL/BMC/DB/AR/3005</td> <td>SCALE:- NTS</td> <td>01-10-2022</td> <td>P.H.</td> </tr> </table>	DRG NO	SCALE	DATE	DRN BY	TUSPL/BMC/DB/AR/3005	SCALE:- NTS	01-10-2022	P.H.
DRG NO	SCALE	DATE	DRN BY								
TUSPL/BMC/DB/AR/3005	SCALE:- NTS	01-10-2022	P.H.								

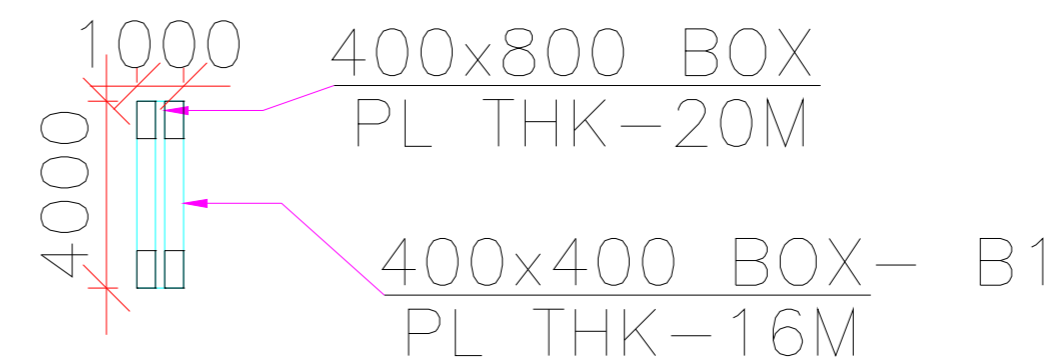
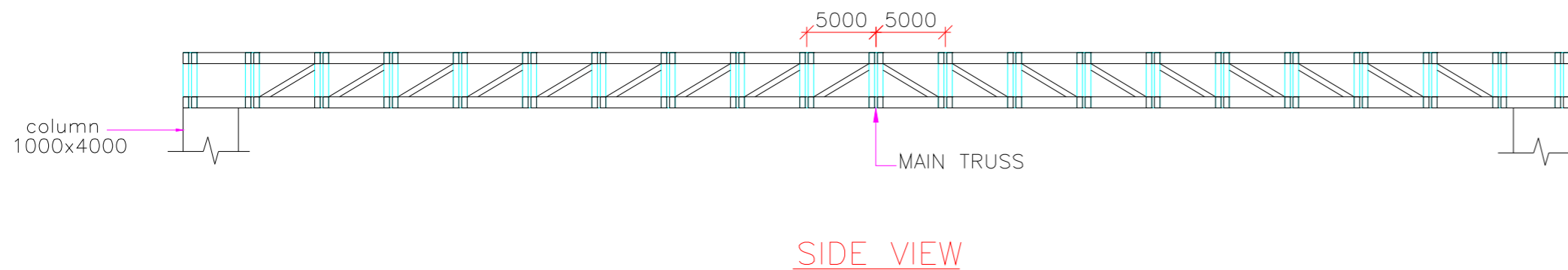
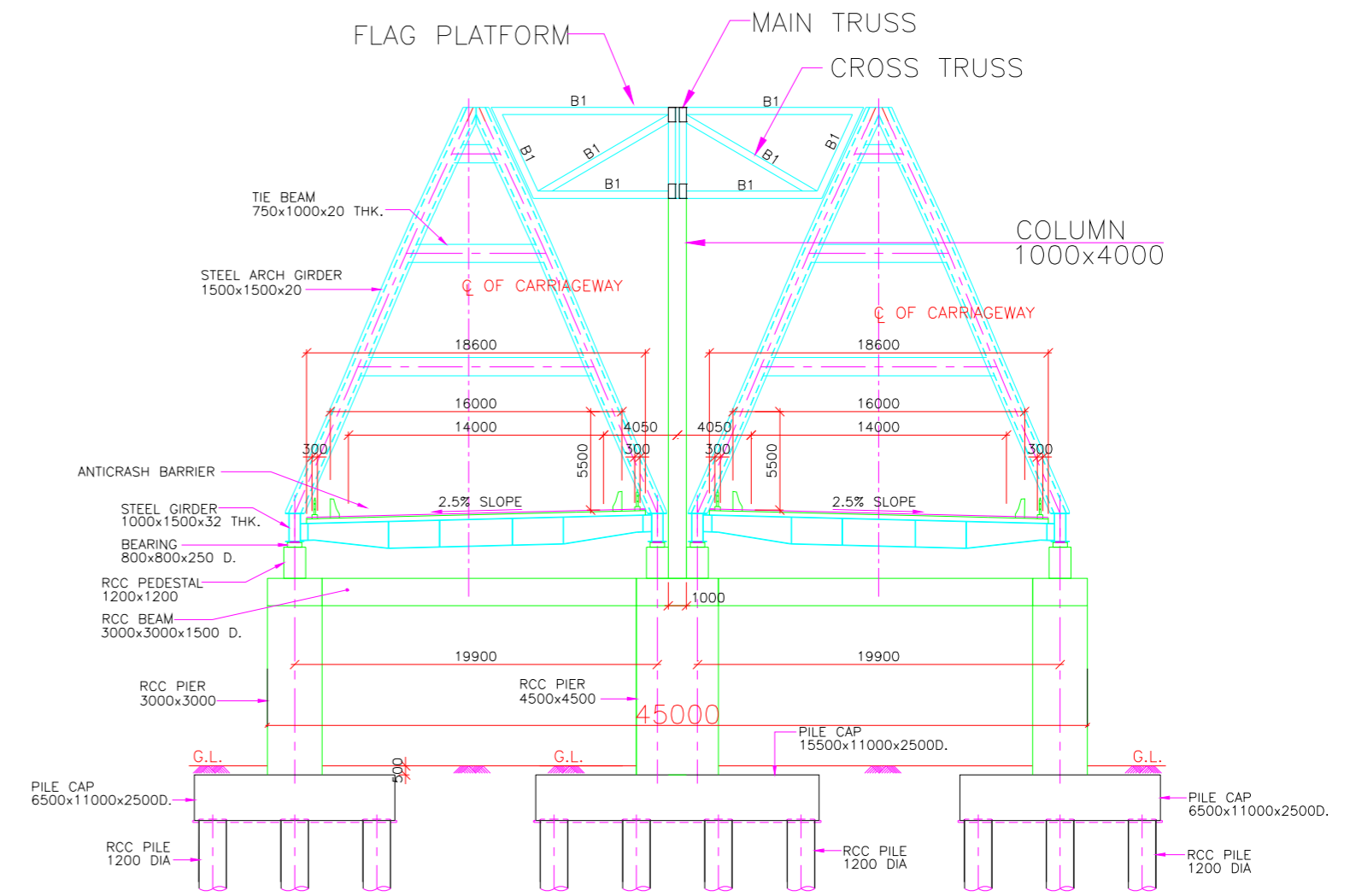
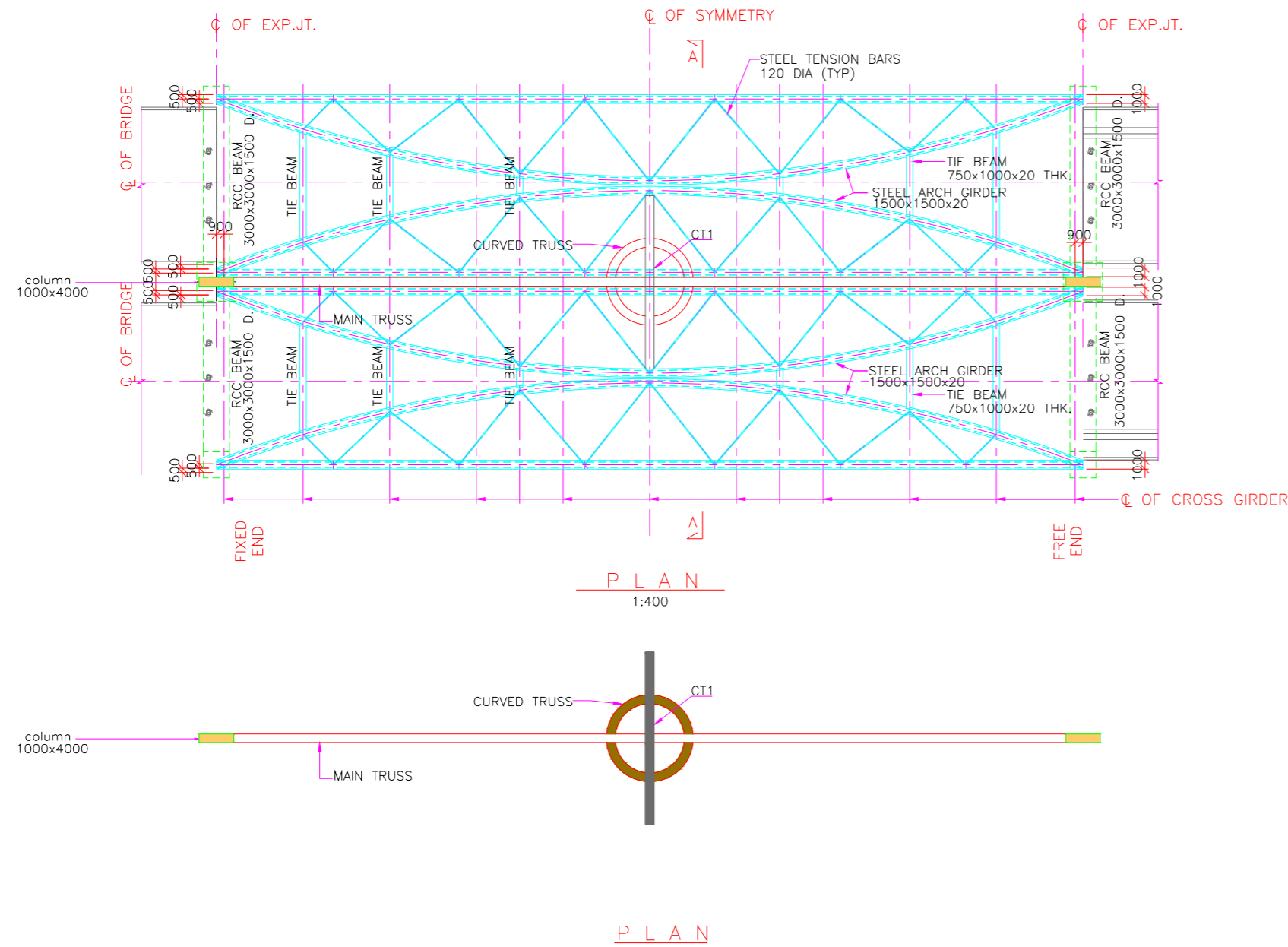


- NOTES:-**
- 1) ALL DIMENSION ARE IN MILIMETERS.
  - 2) GRADE OF CONCRETE SHALL BE M40 FOR ALL RCC WORK.
  - 3) GRADE OF PCC & THICKNESS SHALL BE M20 150THK .
  - 4) GRADE OF STEEL TO BE USED FE-500D
  - 5) DEVELOPMENT LENGTH 50D
  - 6) ALL WELDING SHALL CONFIRM TO IS : 816 & 1323  
ALL FABRICATION SHALL CONFIRM TO IS : 800



NAME OF DRAWING	PROJECT NAME	NAME OF THE CLIENT	NAME OF THE CONSULTANT								
VIEWING DECK- SECTION AA' & ELEVATION	Construction of 45m wide Elevated road from Link Road at Dahisar (West) in BMC limit to Bhayander (West) in MBMC limit (Coastal Road Last Leg)	BRIHANMUMBAI MUNICIPAL CORPORATION (BMC) 	 <p><b>TUSPL</b> 701, HARBHAJAN, CST RD, VIDYANAGARI MARG, KALINA , SANTACRUZ (E), MUMBAI - 400 098. Telefax : +91 22 26655335 contact@tandonandassociaies.com www.tandonandassociates.com</p> <table border="1"> <tr> <td>DRG NO</td> <td>SCALE</td> <td>DATE</td> <td>DRN BY</td> </tr> <tr> <td>TUSPL/BMC/DB/AR/3005</td> <td>SCALE:- NTS</td> <td>01-10-2022</td> <td>P.H.</td> </tr> </table>	DRG NO	SCALE	DATE	DRN BY	TUSPL/BMC/DB/AR/3005	SCALE:- NTS	01-10-2022	P.H.
DRG NO	SCALE	DATE	DRN BY								
TUSPL/BMC/DB/AR/3005	SCALE:- NTS	01-10-2022	P.H.								

TENDER PURPOSE ONLY



## MAIN TRUSS

### NOTES:-

- 1) ALL DIMENSION ARE IN MILIMETERS.
- 2) GRADE OF CONCRETE SHALL BE M40 FOR ALL RCC WORK.
- 3) GRADE OF PCC & THICKNESS SHALL BE M20 150THK .
- 4) GRADE OF STEEL TO BE USED FE-500D
- 5) DEVELOPMENT LENGTH 50D
- 6) ALL WELDING SHALL CONFIRM TO IS : 816 & 1323  
ALL FABRICATION SHALL CONFIRM TO IS : 800

NAME OF DRAWING

**GENERAL ARRANGEMENT  
DRAWING FOR OBLIGATORY  
SPAN OVER CREEK WITH STEEL  
ARCH GIRDER**

PROJECT NAME

**Construction of 45m wide Elevated road  
from Link Road at Dahisar (West) in  
BMC limit to Bhayander (West) in  
MBMC limit (Coastal Road Last Leg)**

NAME OF THE CLIENT

**BRIHANMUMBAI MUNICIPAL  
CORPORATION  
(BMC)**

NAME OF THE CONSULTANT



**TUSPL**

701, HARBHAJAN, CST RD,  
VIDYANAGARI MARG, KALINA ,  
SANTACRUZ (E), MUMBAI - 400 098.

Telefax : +91 22 26655335

contact@tandonandassociaies.com|www.tandonandassociates.com

DRG NO	SCALE	DATE	DRN BY
TUSPL/BMC/DB/AR/3006	SCALE:- NTS	02/03/2022	MAHESH M.

TENDER PURPOSE ONLY

